U.S.C.G. BRIDGE INSPECTION 33CFR 117, 118

LIGHT LIST NO: 18102 **SECTOR OFFICE:** PS **LIGHT FILE NO:** 172-S-4

1. WATERWAY NAME: Port Washington Narrows (Puget Soun 2. WATERWAY MILE: 0.3
3. LOCATION of BRIDGE: Bremerton, WA
4. NAME of BRIDGE: Manette Bridge
5. NAME of OWNER: Washington Department of Transportation
6. OWNER PHONE NUMBER: (360) 705-7191
7. TYPE of BRIDGE: (circle one) **POSITION:** 47-34-12.000N 122-37-13.000W

118.70 SWING 118.65 FIXED 118.80 BASCULE 118.75 PONTOON 118.85 VERTICAL LIFT

BRIDGE AND PIER LIGHTING	INSTALLED	FUNCTION PROPERLY
8. AERIAL WARNING LIGHT(S) RED 360º	Y / N	Y / N
9. DRAW SPAN LIGHTS		
RED (CLOSED)	Y / N	Y / N
GREEN (OPEN)	Y / N	Y / N
10. MARGIN OF CHANNEL LIGHTS RED 180º	Y / N	Y / N
11. PIER LIGHTS RED 180º	Y / N	Y / N
12. PIER PROTECTION / FENDERING LIGHTS RED 180º	Y / N	Y / N
13. CENTER OF CHANNEL LIGHTS		
GREEN 360 º	Y / N	Y / N
WHITE 3 VERTICAL 180º	Y / N	Y / N

BRIDGE PARTICULARS	INSTALLED	FUNCTION PROPERLY
14. 118.160 CLEARANCE GAUGES	Y / N	Y / N
15. 117.55 BRIDGE REG. SIGNS	Y / N	LEGIBLE Y / N
16. FENDERING / PIER PROTECTION	Y / N	CONDITION Good / Fair / Poor
17. DEBRIS BUILD-UP		Y / N

18. DISCREPANCIES (ITEM # AND COMMENT)

_____

_____

_____

19. HOW BRIDGE WAS INSPECTED (circle two) CAR, BOAT ; DAY, NIGHT
20. DATE OF INSPECTION _____
21. INSPECTOR (PRINT) _____
22. AUX. UNIT _____
23. LOCAL C.G. GROUP PERSON NOTIFIED _____ TIME / DATE _____

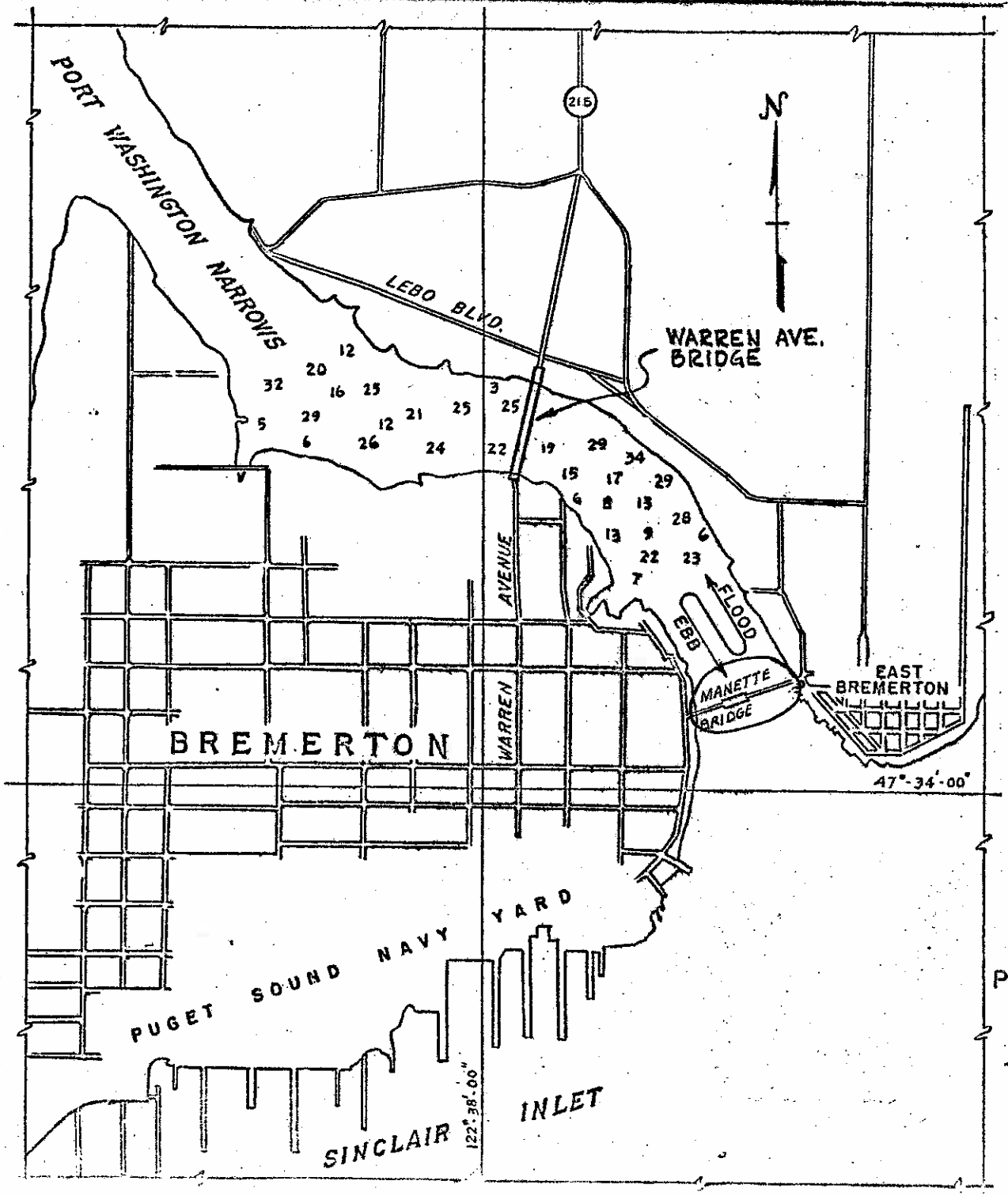

BREMERTON AREA BRIDGES

PORT WASHINGTON NARROWS

CITY OF BREMERTON
KITSAP COUNTY, WASHINGTON

FILE 172-S-4

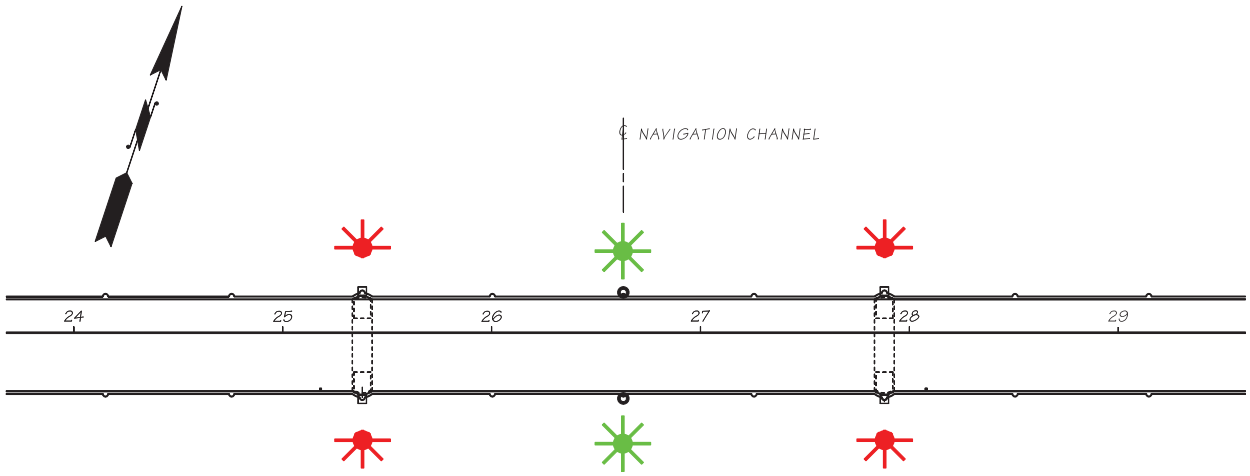

PLAN

< Bremerton

Port Washington Narrows
Manette Bridge
Bremerton, WA.
FILE 172 - S - 4

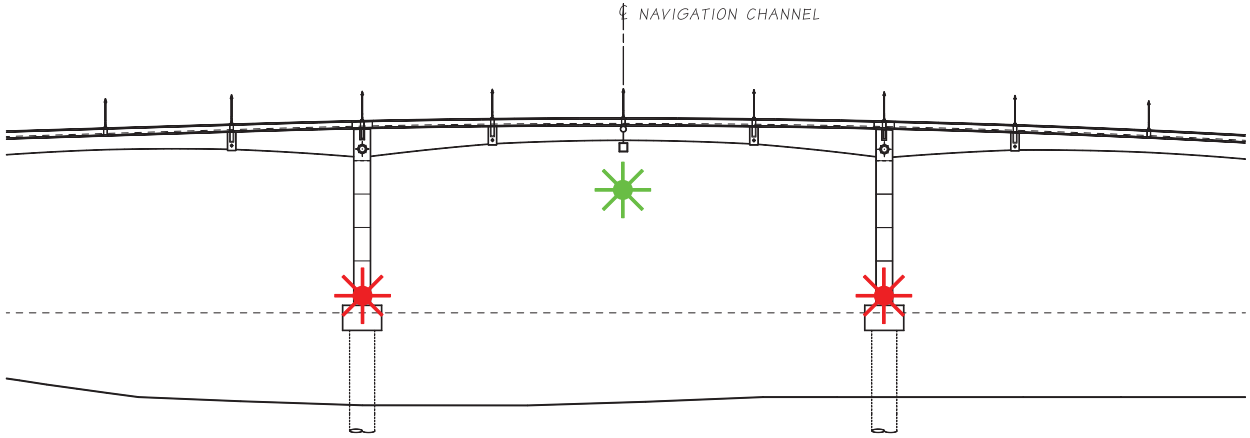

ELEVATION

U.S.C.G. BRIDGE INSPECTION 33CFR 117, 118

LIGHT LIST NO: 18103 **SECTOR OFFICE:** PS **LIGHT FILE NO:** 173-S-4

1. WATERWAY NAME: Port Washington Narrows (Puget Soun 2. WATERWAY MILE: 0.5
3. LOCATION of BRIDGE: Bremerton, WA
4. NAME of BRIDGE: Warren Avenue Bridge
5. NAME of OWNER: Washington Department of Transportation
6. OWNER PHONE NUMBER: (360) 705-7191
7. TYPE of BRIDGE: (circle one) **POSITION:** 47-34-48.000N 122-37-56.000W

118.70 SWING 118.65 FIXED 118.80 BASCULE 118.75 PONTOON 118.85 VERTICAL LIFT

BRIDGE AND PIER LIGHTING	INSTALLED	FUNCTION PROPERLY
8. AERIAL WARNING LIGHT(S) RED 360º	Y / N	Y / N
9. DRAW SPAN LIGHTS		
RED (CLOSED)	Y / N	Y / N
GREEN (OPEN)	Y / N	Y / N
10. MARGIN OF CHANNEL LIGHTS RED 180º	Y / N	Y / N
11. PIER LIGHTS RED 180º	Y / N	Y / N
12. PIER PROTECTION / FENDERING LIGHTS RED 180º	Y / N	Y / N
13. CENTER OF CHANNEL LIGHTS		
GREEN 360 º	Y / N	Y / N
WHITE 3 VERTICAL 180º	Y / N	Y / N

BRIDGE PARTICULARS	INSTALLED	FUNCTION PROPERLY
14. 118.160 CLEARANCE GAUGES	Y / N	Y / N
15. 117.55 BRIDGE REG. SIGNS	Y / N	LEGIBLE Y / N
16. FENDERING / PIER PROTECTION	Y / N	CONDITION Good / Fair / Poor
17. DEBRIS BUILD-UP		Y / N

18. DISCREPANCIES (ITEM # AND COMMENT)

_____

_____

_____

19. HOW BRIDGE WAS INSPECTED (circle two) CAR, BOAT ; DAY, NIGHT
20. DATE OF INSPECTION _____
21. INSPECTOR (PRINT) _____
22. AUX. UNIT _____
23. LOCAL C.G. GROUP PERSON NOTIFIED _____ TIME / DATE _____

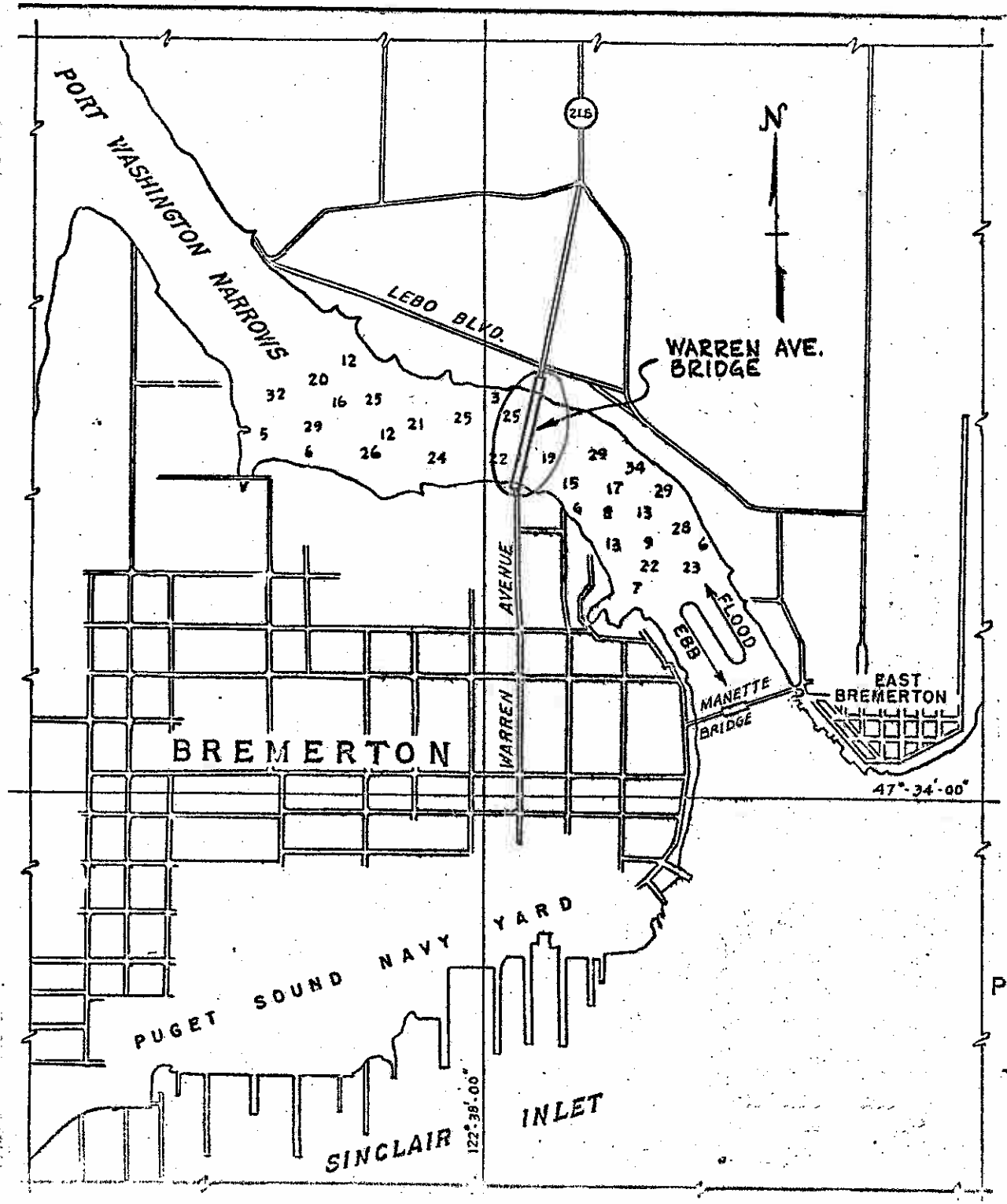

BREMERTON AREA BRIDGES

PORT WASHINGTON NARROWS

CITY OF BREMERTON
KITSAP COUNTY, WASHINGTON

FILE 173-S-4

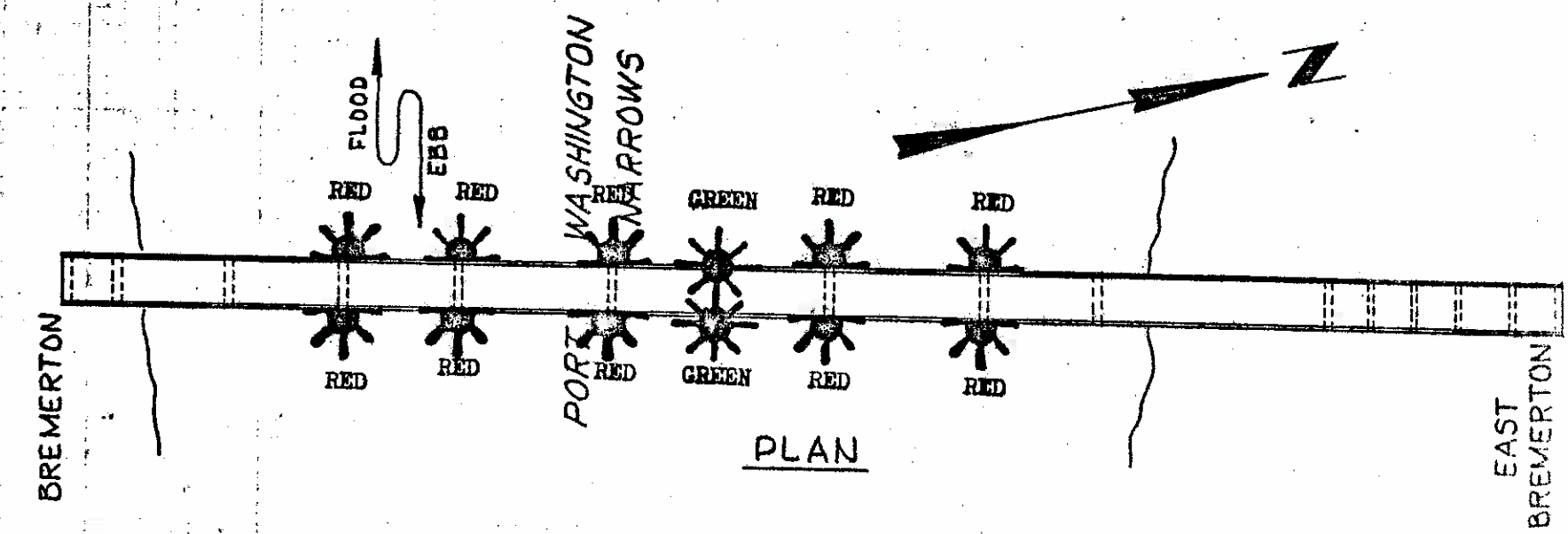

PLAN

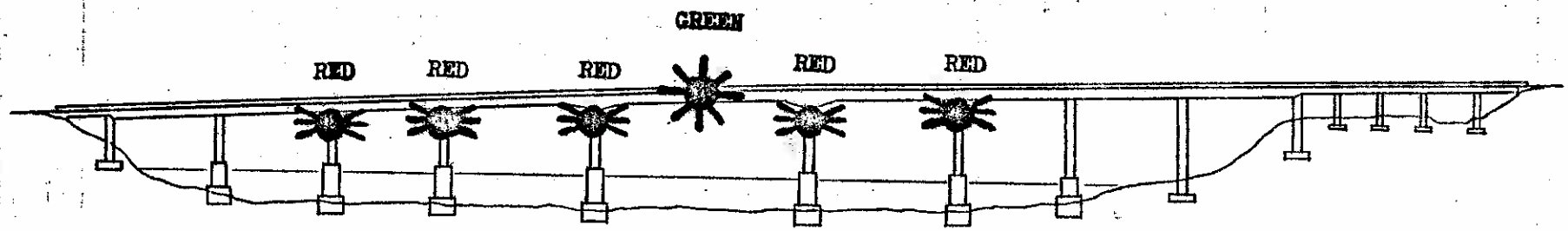

ELEVATION

STATE OF WASHINGTON
PORT WASHINGTON NARROWS
WARREN AVE. BRIDGE
CITY OF BREMERTON
FILE 173-S-4

U.S.C.G. BRIDGE INSPECTION 33CFR 117, 118

LIGHT LIST NO: 17935 **SECTOR OFFICE:** PS **LIGHT FILE NO:** 175-S-4

1. WATERWAY NAME: Agate Pass (Puget Sound)
2. WATERWAY MILE: 1.0
3. LOCATION of BRIDGE: Near Suquamish, WA
4. NAME of BRIDGE: Agate Pass Bridge
5. NAME of OWNER: Washington Department of Transportation
6. OWNER PHONE NUMBER: (360) 705-7191
7. TYPE of BRIDGE: (circle one) **POSITION:** 47-42-44.000N 122-33-58.000W

118.70 SWING 118.65 FIXED 118.80 BASCULE 118.75 PONTOON 118.85 VERTICAL LIFT

BRIDGE AND PIER LIGHTING	INSTALLED	FUNCTION PROPERLY
8. AERIAL WARNING LIGHT(S) RED 360º	Y / N	Y / N
9. DRAW SPAN LIGHTS		
RED (CLOSED)	Y / N	Y / N
GREEN (OPEN)	Y / N	Y / N
10. MARGIN OF CHANNEL LIGHTS RED 180º	Y / N	Y / N
11. PIER LIGHTS RED 180º	Y / N	Y / N
12. PIER PROTECTION / FENDERING LIGHTS RED 180º	Y / N	Y / N
13. CENTER OF CHANNEL LIGHTS		
GREEN 360 º	Y / N	Y / N
WHITE 3 VERTICAL 180º	Y / N	Y / N

BRIDGE PARTICULARS	INSTALLED	FUNCTION PROPERLY
14. 118.160 CLEARANCE GAUGES	Y / N	Y / N
15. 117.55 BRIDGE REG. SIGNS	Y / N	LEGIBLE Y / N
16. FENDERING / PIER PROTECTION	Y / N	CONDITION Good / Fair / Poor
17. DEBRIS BUILD-UP		Y / N

18. DISCREPANCIES (ITEM # AND COMMENT)

_____

_____

_____

19. HOW BRIDGE WAS INSPECTED (circle two) CAR, BOAT ; DAY, NIGHT
20. DATE OF INSPECTION _____
21. INSPECTOR (PRINT) _____
22. AUX. UNIT _____
23. LOCAL C.G. GROUP PERSON NOTIFIED _____ TIME / DATE _____

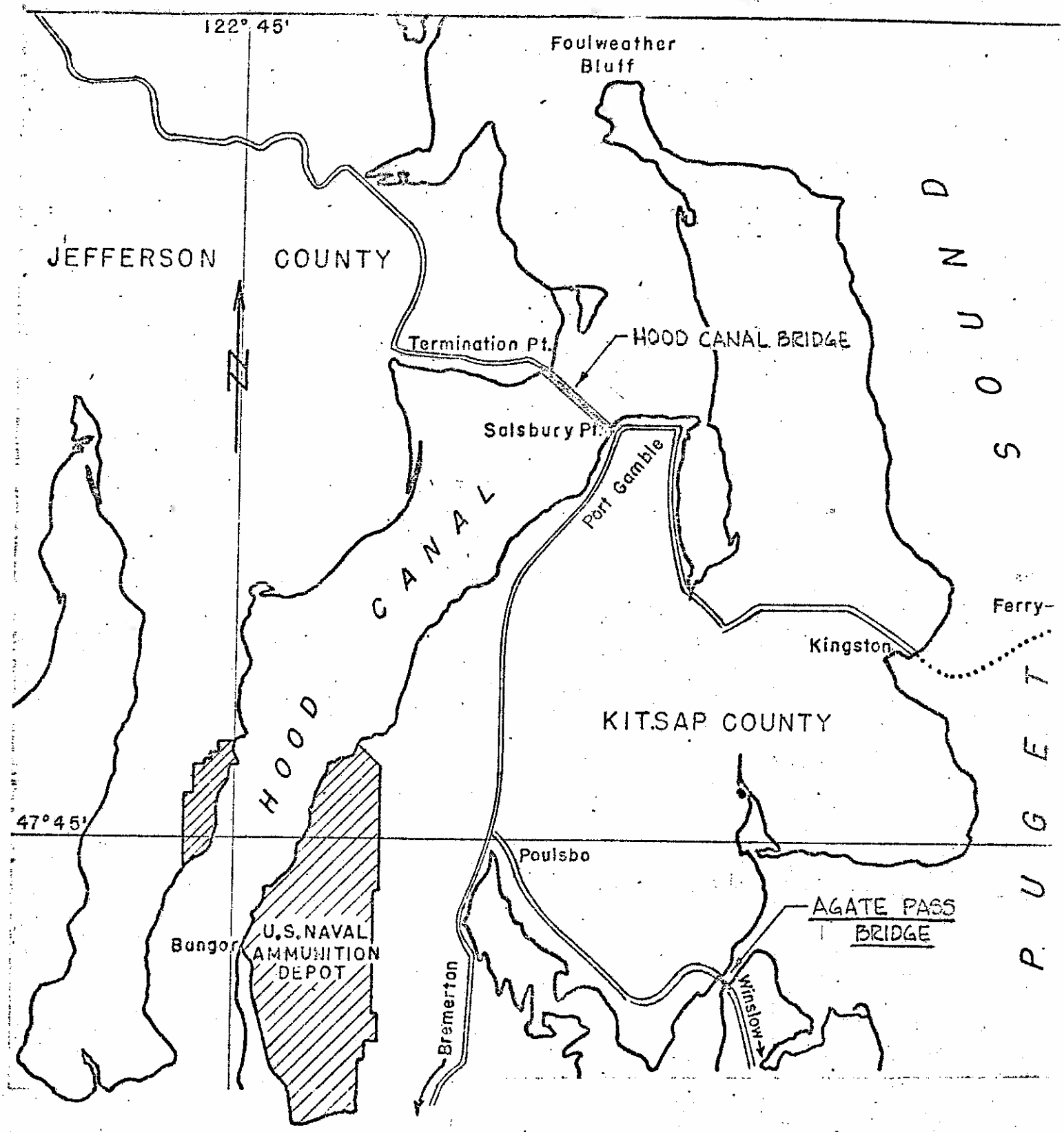

HOOD CANAL BRIDGE
AGATE PASS BRIDGE

FILE 175-5-4

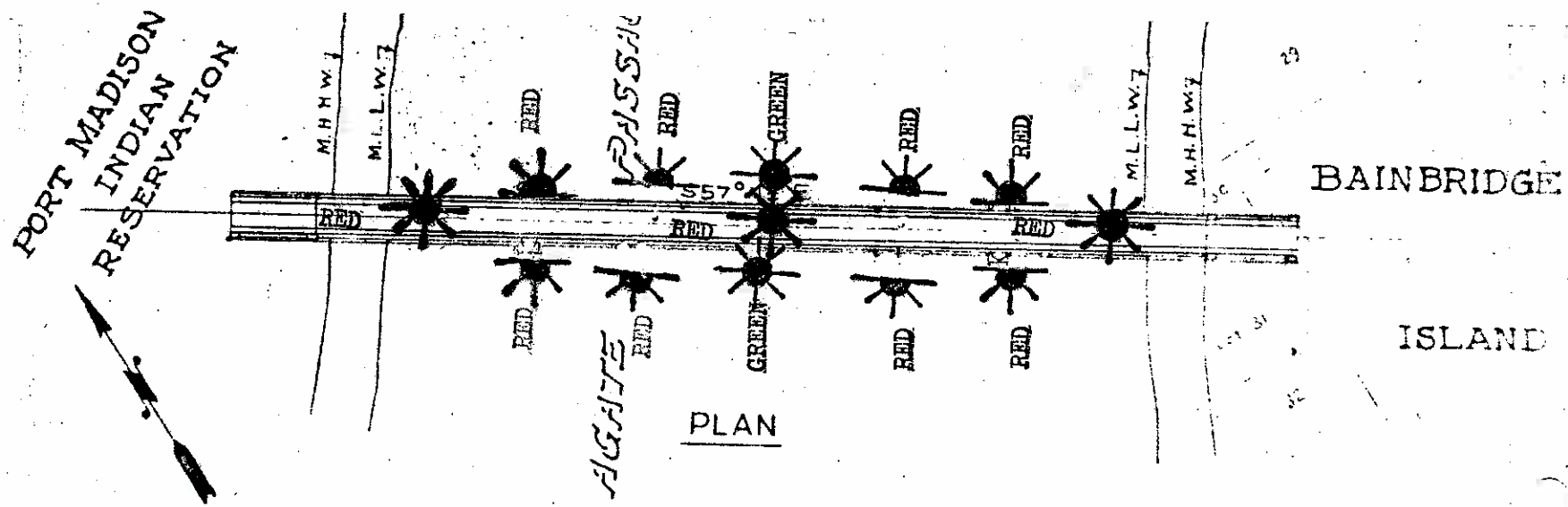

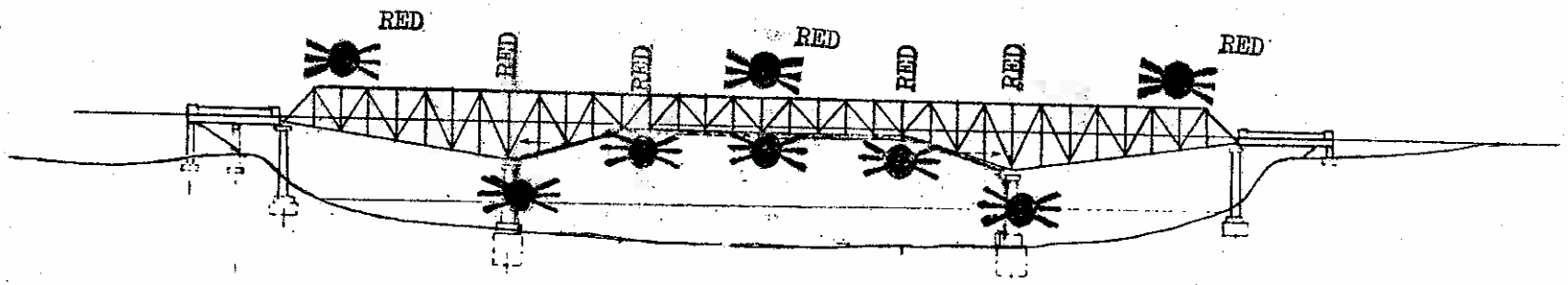

ELEVATION

STATE OF WASHINGTON
AGATE PASS BRIDGE

BAINBRIDGE
ISLAND

FILE 175-S-4

U.S.C.G. BRIDGE INSPECTION 33CFR 117, 118

LIGHT LIST NO: 17769 **SECTOR OFFICE:** PS **LIGHT FILE NO:** 179-S-4

1. WATERWAY NAME: Hood Canal (Admiralty Inlet) 2. WATERWAY MILE: 5.0
3. LOCATION of BRIDGE: Near Port Gamble, Kitsap County
4. NAME of BRIDGE: Hood Canal Bridge* (West Span)
5. NAME of OWNER: Washington Department of Transportation
6. OWNER PHONE NUMBER: (360) 705-7191
7. TYPE of BRIDGE: (circle one) **POSITION:** 47-51-34.000N 122-37-28.000w

118.70 SWING 118.65 FIXED 118.80 BASCULE 118.75 PONTOON 118.85 VERTICAL LIFT

BRIDGE AND PIER LIGHTING	INSTALLED	FUNCTION PROPERLY
8. AERIAL WARNING LIGHT(S) RED 360º	Y / N	Y / N
9. DRAW SPAN LIGHTS		
RED (CLOSED)	Y / N	Y / N
GREEN (OPEN)	Y / N	Y / N
10. MARGIN OF CHANNEL LIGHTS RED 180º	Y / N	Y / N
11. PIER LIGHTS RED 180º	Y / N	Y / N
12. PIER PROTECTION / FENDERING LIGHTS RED 180º	Y / N	Y / N
13. CENTER OF CHANNEL LIGHTS		
GREEN 360 º	Y / N	Y / N
WHITE 3 VERTICAL 180º	Y / N	Y / N

BRIDGE PARTICULARS	INSTALLED	FUNCTION PROPERLY
14. 118.160 CLEARANCE GAUGES	Y / N	Y / N
15. 117.55 BRIDGE REG. SIGNS	Y / N	LEGIBLE Y / N
16. FENDERING / PIER PROTECTION	Y / N	CONDITION Good / Fair / Poor
17. DEBRIS BUILD-UP		Y / N

18. DISCREPANCIES (ITEM # AND COMMENT)

_____

_____

_____

19. HOW BRIDGE WAS INSPECTED (circle two) CAR, BOAT ; DAY, NIGHT
20. DATE OF INSPECTION _____
21. INSPECTOR (PRINT) _____
22. AUX. UNIT _____
23. LOCAL C.G. GROUP PERSON NOTIFIED _____ TIME / DATE _____

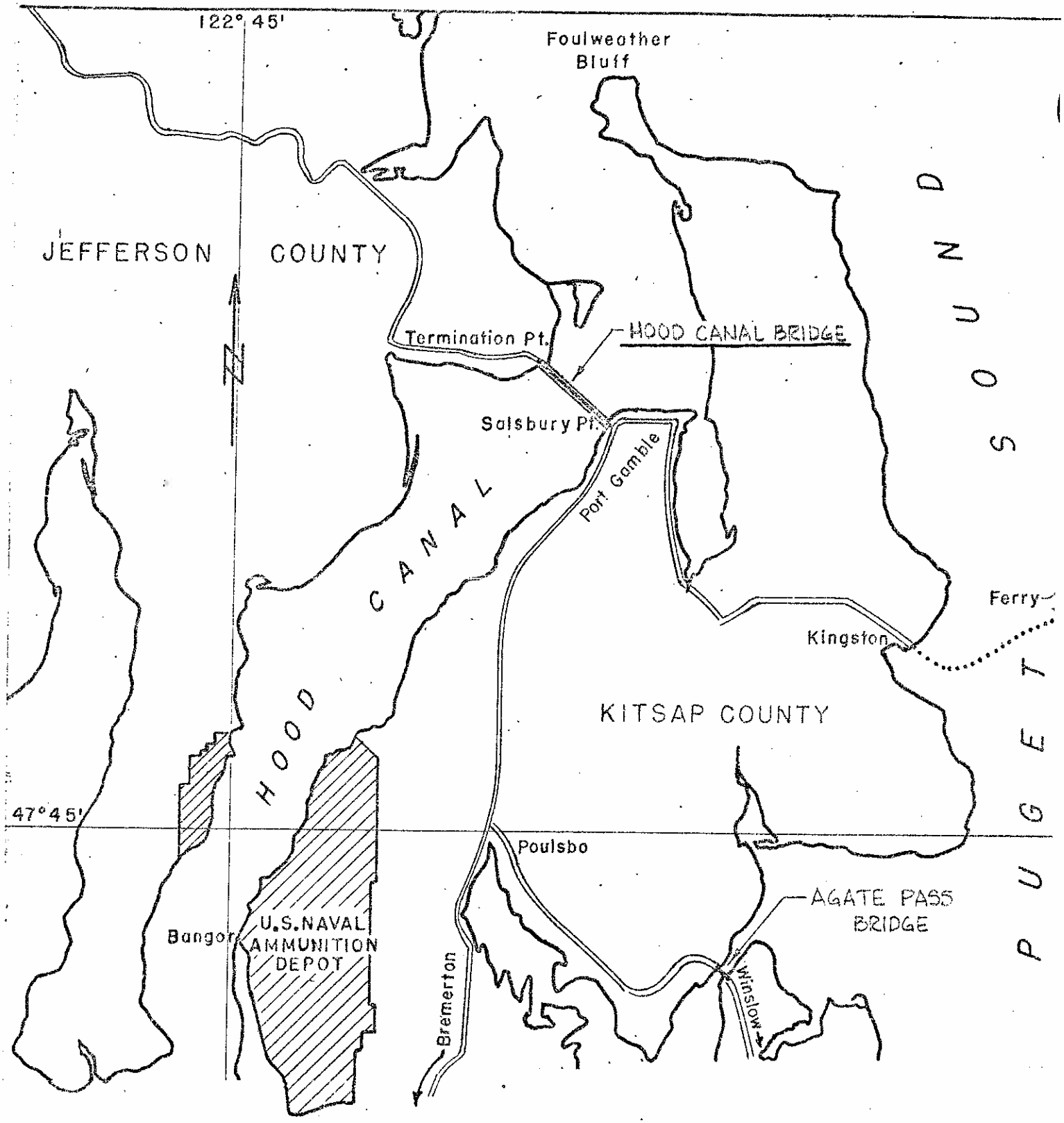

HOOD CANAL BRIDGE 179-S-4
AGATE PASS BRIDGE

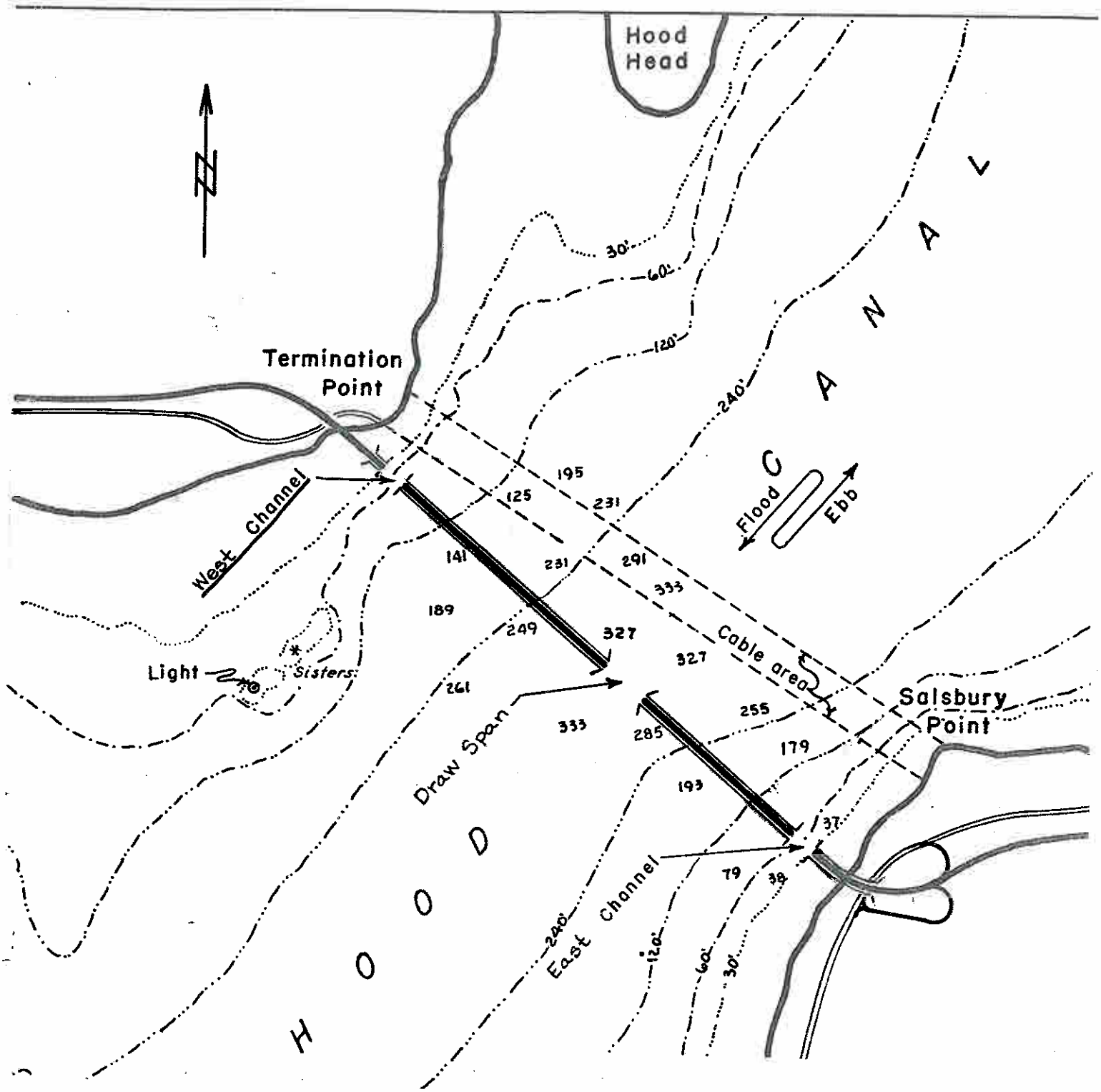

STATE OF WASHINGTON
HOOD CANAL BRIDGE
NR. PORT GAMBEL, WA
FILE 179-5-4

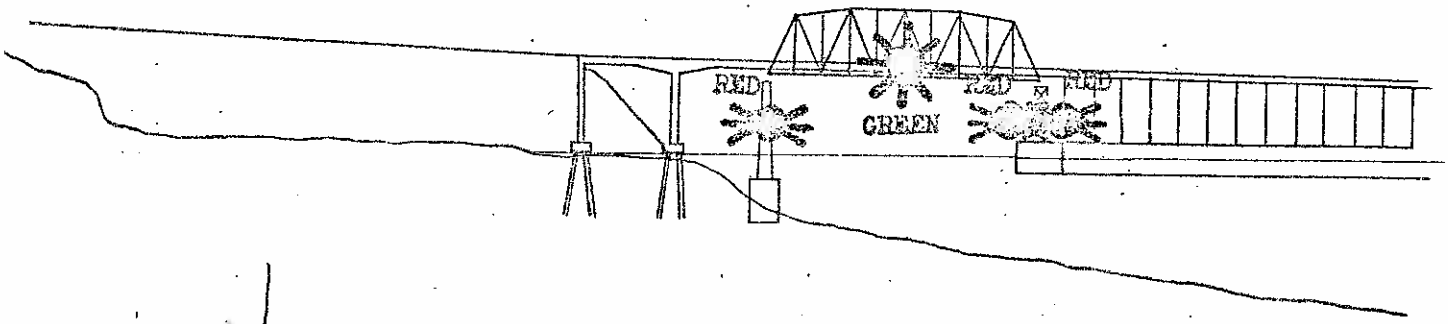

ELEVATION

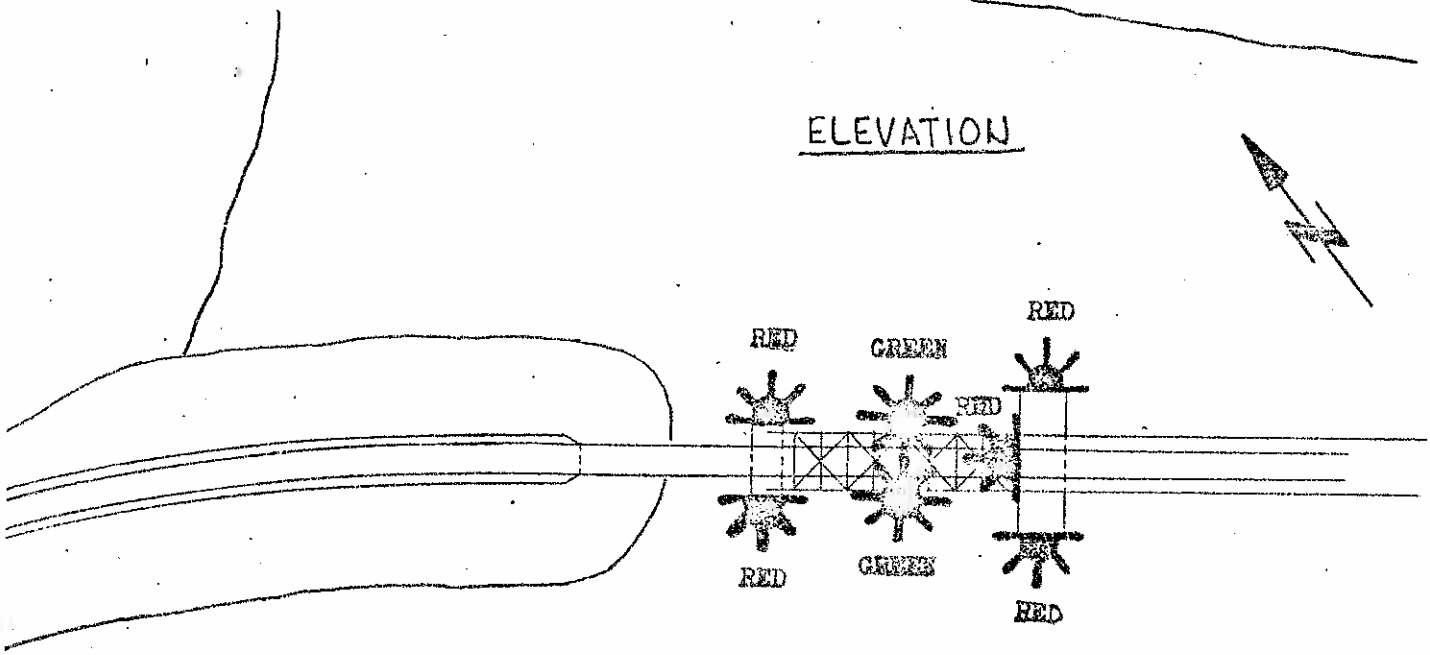

PLAN

CHANNEL SPAN AT WESTERLY END OF BRIDGE

STATE OF WASHINGTON
HOOD CANAL BRIDGE
WEST CHANNEL SPAN
FILE 179-S-4

U.S.C.G. BRIDGE INSPECTION 33CFR 117, 118

LIGHT LIST NO: 17769 **SECTOR OFFICE:** PS **LIGHT FILE NO:** 179-S-4

1. WATERWAY NAME: Hood Canal (Admiralty Inlet) 2. WATERWAY MILE: 5.0
3. LOCATION of BRIDGE: Near Port Gamble, Kitsap County, WA
4. NAME of BRIDGE: Hood Canal Bridge* (East Span)
5. NAME of OWNER: Washington Department of Transportation
6. OWNER PHONE NUMBER: (360) 705-7191
7. TYPE of BRIDGE: (circle one) **POSITION:** 47-51-34.000N 122-37-28.000w

118.70 SWING 118.65 FIXED 118.80 BASCULE 118.75 PONTOON 118.85 VERTICAL LIFT

BRIDGE AND PIER LIGHTING	INSTALLED	FUNCTION PROPERLY
8. AERIAL WARNING LIGHT(S) RED 360º	Y / N	Y / N
9. DRAW SPAN LIGHTS		
RED (CLOSED)	Y / N	Y / N
GREEN (OPEN)	Y / N	Y / N
10. MARGIN OF CHANNEL LIGHTS RED 180º	Y / N	Y / N
11. PIER LIGHTS RED 180º	Y / N	Y / N
12. PIER PROTECTION / FENDERING LIGHTS RED 180º	Y / N	Y / N
13. CENTER OF CHANNEL LIGHTS		
GREEN 360 º	Y / N	Y / N
WHITE 3 VERTICAL 180º	Y / N	Y / N

BRIDGE PARTICULARS	INSTALLED	FUNCTION PROPERLY
14. 118.160 CLEARANCE GAUGES	Y / N	Y / N
15. 117.55 BRIDGE REG. SIGNS	Y / N	LEGIBLE Y / N
16. FENDERING / PIER PROTECTION	Y / N	CONDITION Good / Fair / Poor
17. DEBRIS BUILD-UP		Y / N

18. DISCREPANCIES (ITEM # AND COMMENT)

_____

_____

_____

19. HOW BRIDGE WAS INSPECTED (circle two) CAR, BOAT ; DAY, NIGHT
20. DATE OF INSPECTION _____
21. INSPECTOR (PRINT) _____
22. AUX. UNIT _____
23. LOCAL C.G. GROUP PERSON NOTIFIED _____ TIME / DATE _____

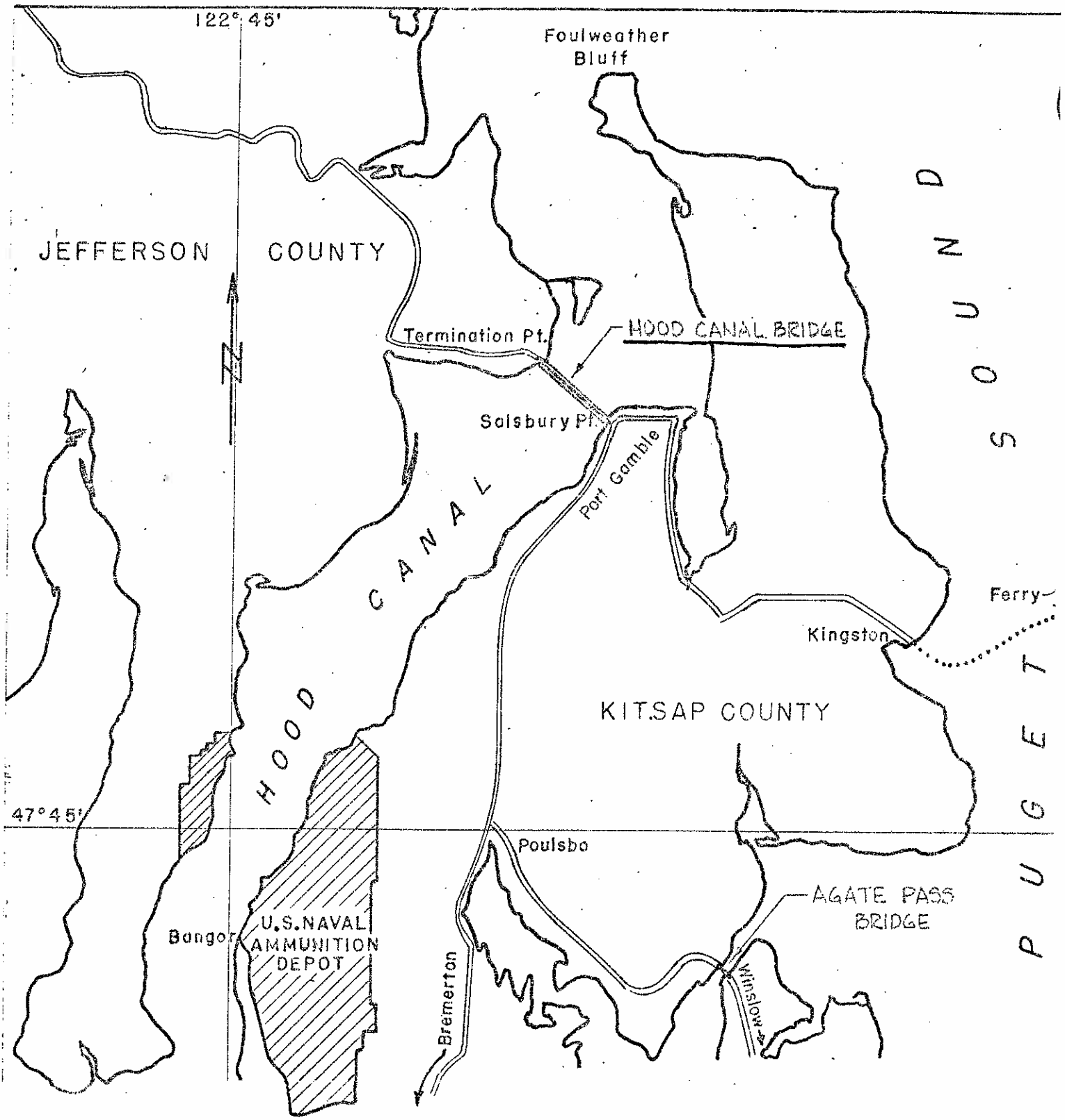

HOOD CANAL BRIDGE 179-5-4
AGATE PASS BRIDGE

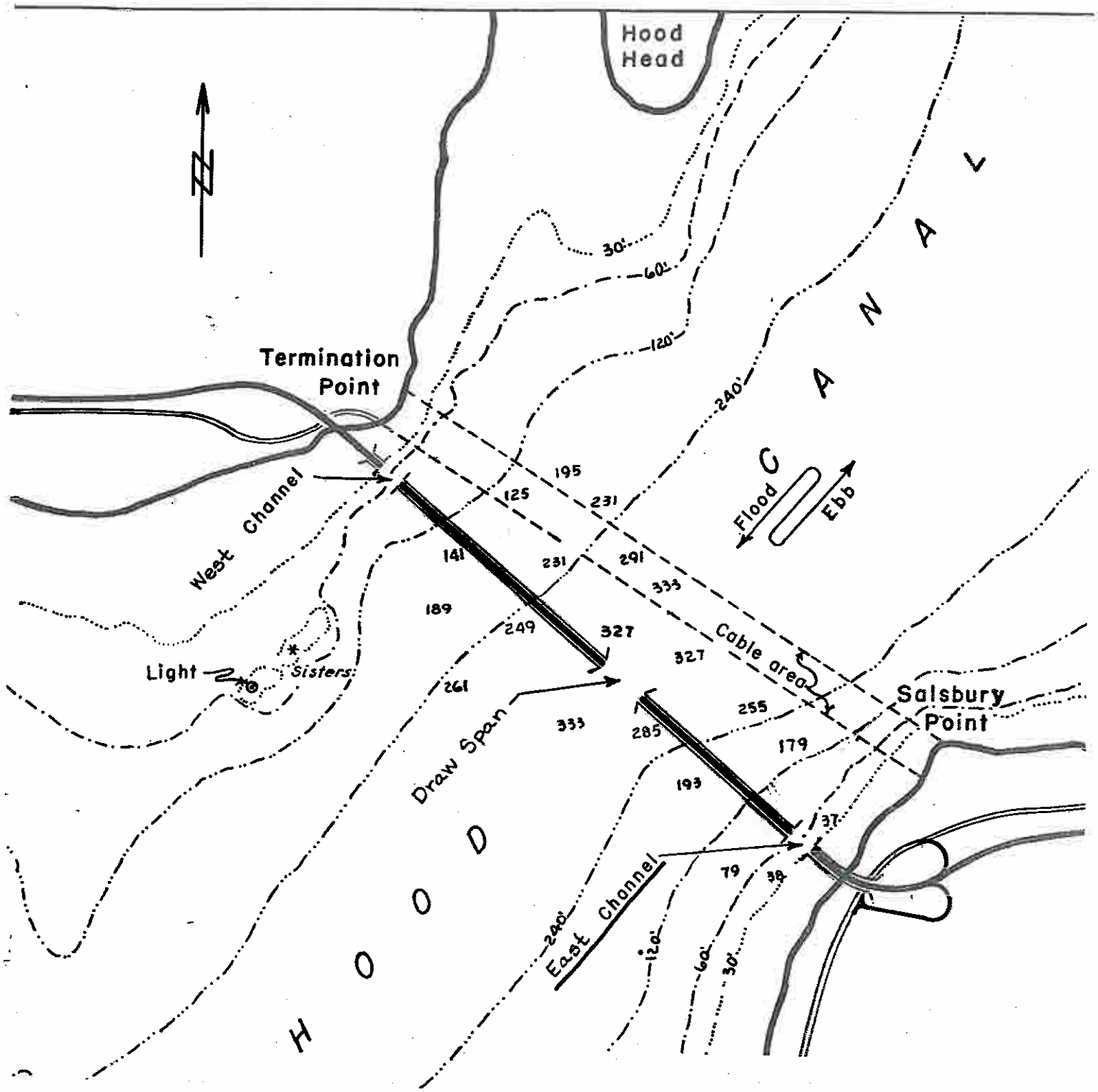

STATE OF WASHINGTON
HOOD CANAL BRIDGE
NR. PORT GAMBEL, WA
FILE 179-5-4

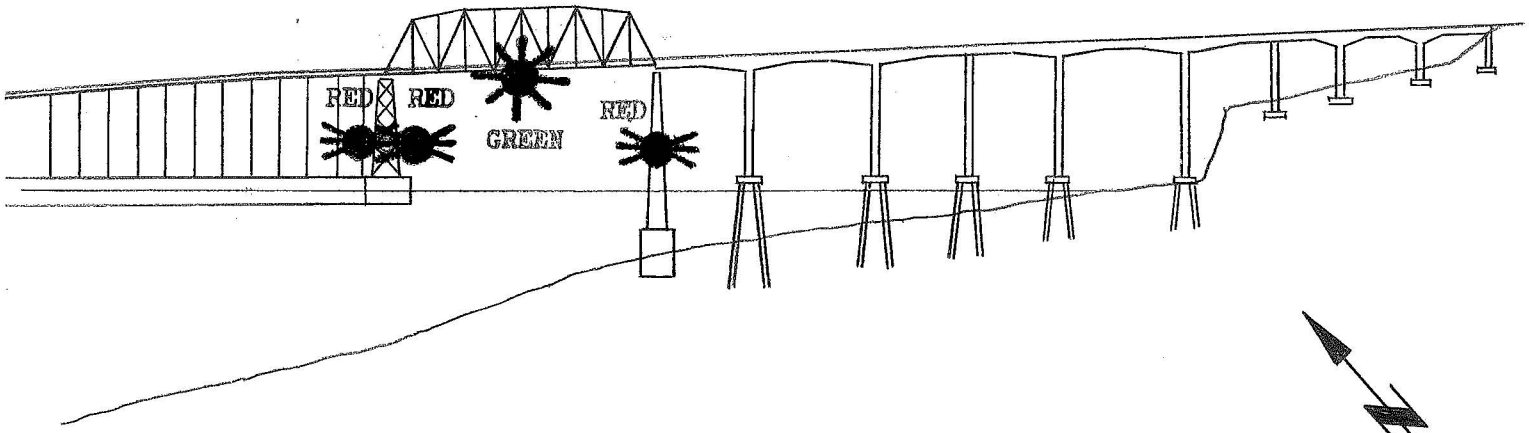

ELEVATION

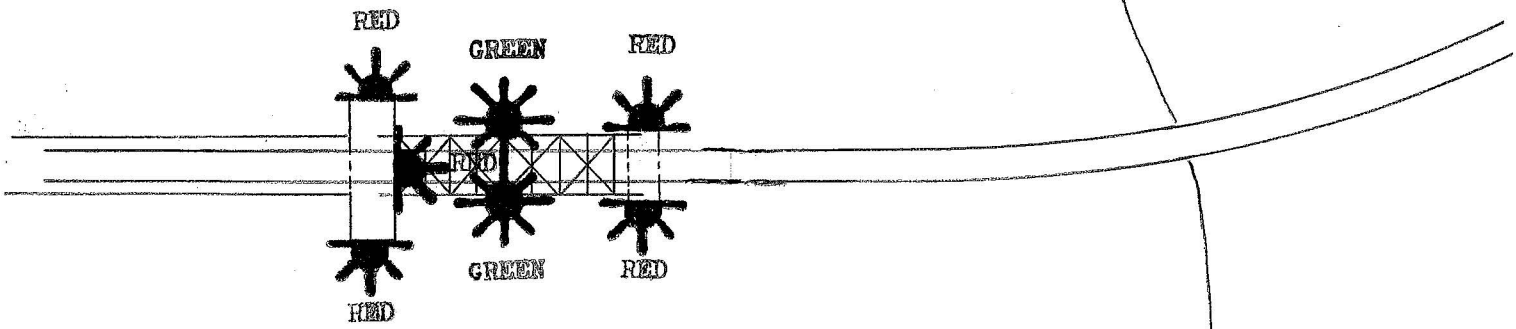

PLAN

CHANNEL SPAN AT EASTERLY END OF BRIDGE

STATE OF WASHINGTON
HOOD CANAL BRIDGE
EAST CHANNEL SPAN
FILE 179-S

U.S.C.G. BRIDGE INSPECTION 33CFR 117, 118

LIGHT LIST NO: 17769 **SECTOR OFFICE:** PS **LIGHT FILE NO:** 179-S-4

1. WATERWAY NAME: Hood Canal (Admiralty Inlet) 2. WATERWAY MILE: 5.0
3. LOCATION of BRIDGE: Near Port Gamble, Kitsap County, Washington
4. NAME of BRIDGE: Hood Canal Bridge* (Main Span)
5. NAME of OWNER: Washington Department of Transportation
6. OWNER PHONE NUMBER: (360) 705-7191
7. TYPE of BRIDGE: (circle one) **POSITION:** 47-51-34.000N 122-37-28.000w

118.70 SWING 118.65 FIXED 118.80 BASCULE 118.75 PONTOON 118.85 VERTICAL LIFT

BRIDGE AND PIER LIGHTING	INSTALLED	FUNCTION PROPERLY
8. AERIAL WARNING LIGHT(S) RED 360º	Y / N	Y / N
9. DRAW SPAN LIGHTS		
RED (CLOSED)	Y / N	Y / N
GREEN (OPEN)	Y / N	Y / N
10. MARGIN OF CHANNEL LIGHTS RED 180º	Y / N	Y / N
11. PIER LIGHTS RED 180º	Y / N	Y / N
12. PIER PROTECTION / FENDERING LIGHTS RED 180º	Y / N	Y / N
13. CENTER OF CHANNEL LIGHTS		
GREEN 360 º	Y / N	Y / N
WHITE 3 VERTICAL 180º	Y / N	Y / N

BRIDGE PARTICULARS	INSTALLED	FUNCTION PROPERLY
14. 118.160 CLEARANCE GAUGES	Y / N	Y / N
15. 117.55 BRIDGE REG. SIGNS	Y / N	LEGIBLE Y / N
16. FENDERING / PIER PROTECTION	Y / N	CONDITION Good / Fair / Poor
17. DEBRIS BUILD-UP		Y / N

18. DISCREPANCIES (ITEM # AND COMMENT)

_____

_____

_____

19. HOW BRIDGE WAS INSPECTED (circle two) CAR, BOAT ; DAY, NIGHT
20. DATE OF INSPECTION _____
21. INSPECTOR (PRINT) _____
22. AUX. UNIT _____
23. LOCAL C.G. GROUP PERSON NOTIFIED _____ TIME / DATE _____

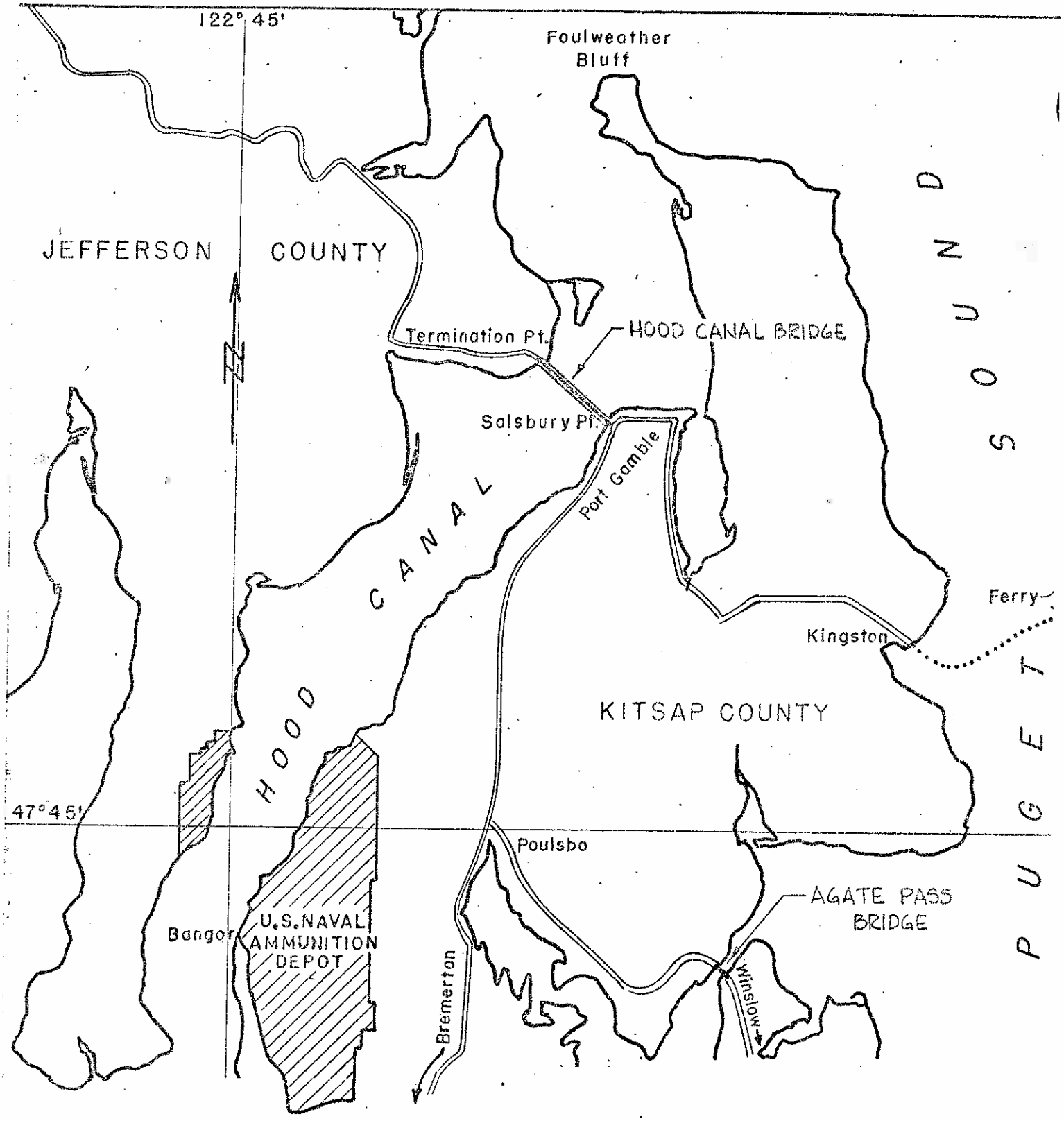

HOOD CANAL BRIDGE 179-S-4
AGATE PASS BRIDGE

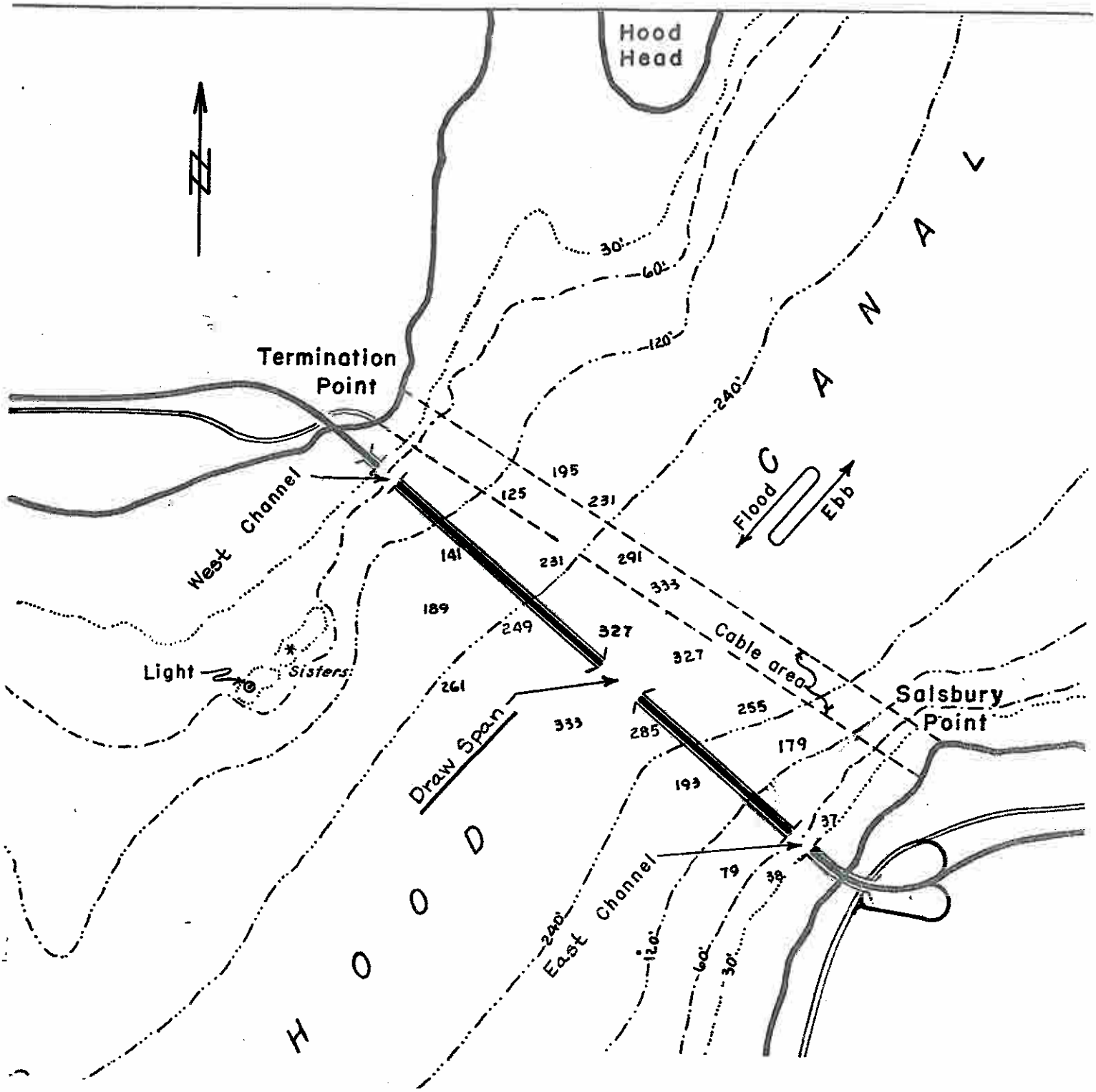

STATE OF WASHINGTON
HOOD CANAL BRIDGE
NR. PORT GAMBEL, WA
FILE 179-5-4

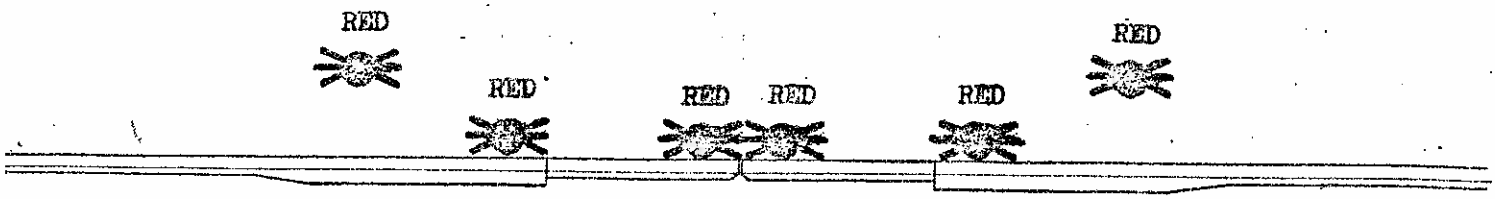

CLOSED POSITION

ELEVATION



OPEN POSITION

ELEVATION

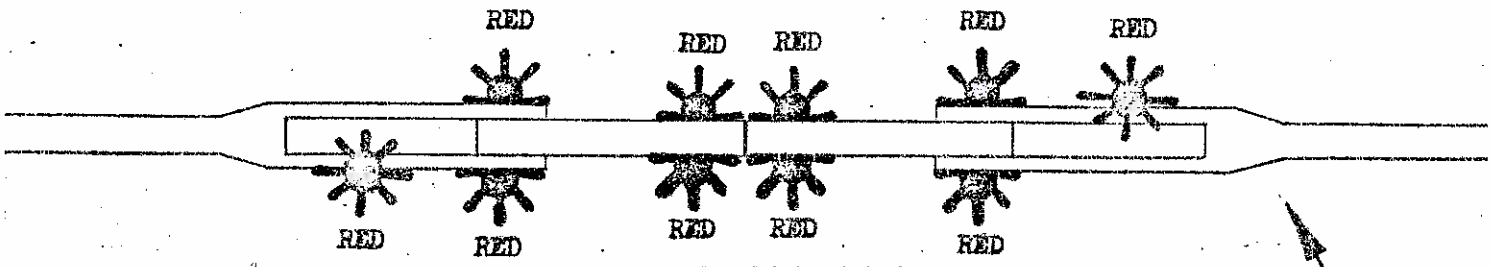

CLOSED POSITION

PLAN

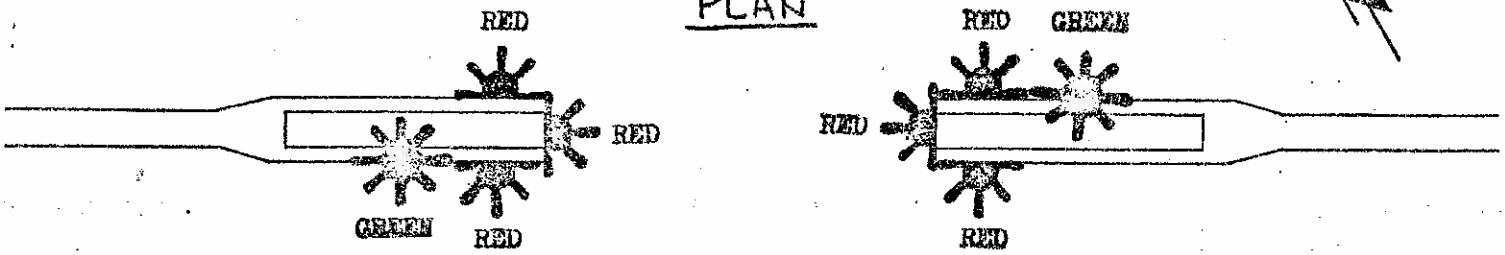

OPEN POSITION

PLAN

STATE OF WASHINGTON
HOOD CANAL BRIDGE
CENTRAL DRAW SPAN
FILE 179-5-4

U.S.C.G. BRIDGE INSPECTION 33CFR 117, 118

LIGHT LIST NO: 17577 **SECTOR OFFICE:** PS **LIGHT FILE NO:** 200-PA-4

1. WATERWAY NAME: Port Townsend Canal
2. WATERWAY MILE: 0.2
3. LOCATION of BRIDGE: Hadlock, WA
4. NAME of BRIDGE: Port Townsend Canal Bridge
5. NAME of OWNER: Washington Department of Transportation
6. OWNER PHONE NUMBER: (360) 705-7191
7. TYPE of BRIDGE: (circle one) **POSITION:** 48-01-55.000N 122-43-55.000W

118.70 SWING 118.65 FIXED 118.80 BASCULE 118.75 PONTOON 118.85 VERTICAL LIFT

BRIDGE AND PIER LIGHTING	INSTALLED	FUNCTION PROPERLY
8. AERIAL WARNING LIGHT(S) RED 360º	Y / N	Y / N
9. DRAW SPAN LIGHTS		
RED (CLOSED)	Y / N	Y / N
GREEN (OPEN)	Y / N	Y / N
10. MARGIN OF CHANNEL LIGHTS RED 180º	Y / N	Y / N
11. PIER LIGHTS RED 180º	Y / N	Y / N
12. PIER PROTECTION / FENDERING LIGHTS RED 180º	Y / N	Y / N
13. CENTER OF CHANNEL LIGHTS		
GREEN 360 º	Y / N	Y / N
WHITE 3 VERTICAL 180º	Y / N	Y / N

BRIDGE PARTICULARS	INSTALLED	FUNCTION PROPERLY
14. 118.160 CLEARANCE GAUGES	Y / N	Y / N
15. 117.55 BRIDGE REG. SIGNS	Y / N	LEGIBLE Y / N
16. FENDERING / PIER PROTECTION	Y / N	CONDITION Good / Fair / Poor
17. DEBRIS BUILD-UP		Y / N

18. DISCREPANCIES (ITEM # AND COMMENT)

_____

_____

_____

19. HOW BRIDGE WAS INSPECTED (circle two) CAR, BOAT ; DAY, NIGHT
20. DATE OF INSPECTION _____
21. INSPECTOR (PRINT) _____
22. AUX. UNIT _____
23. LOCAL C.G. GROUP PERSON NOTIFIED _____ TIME / DATE _____

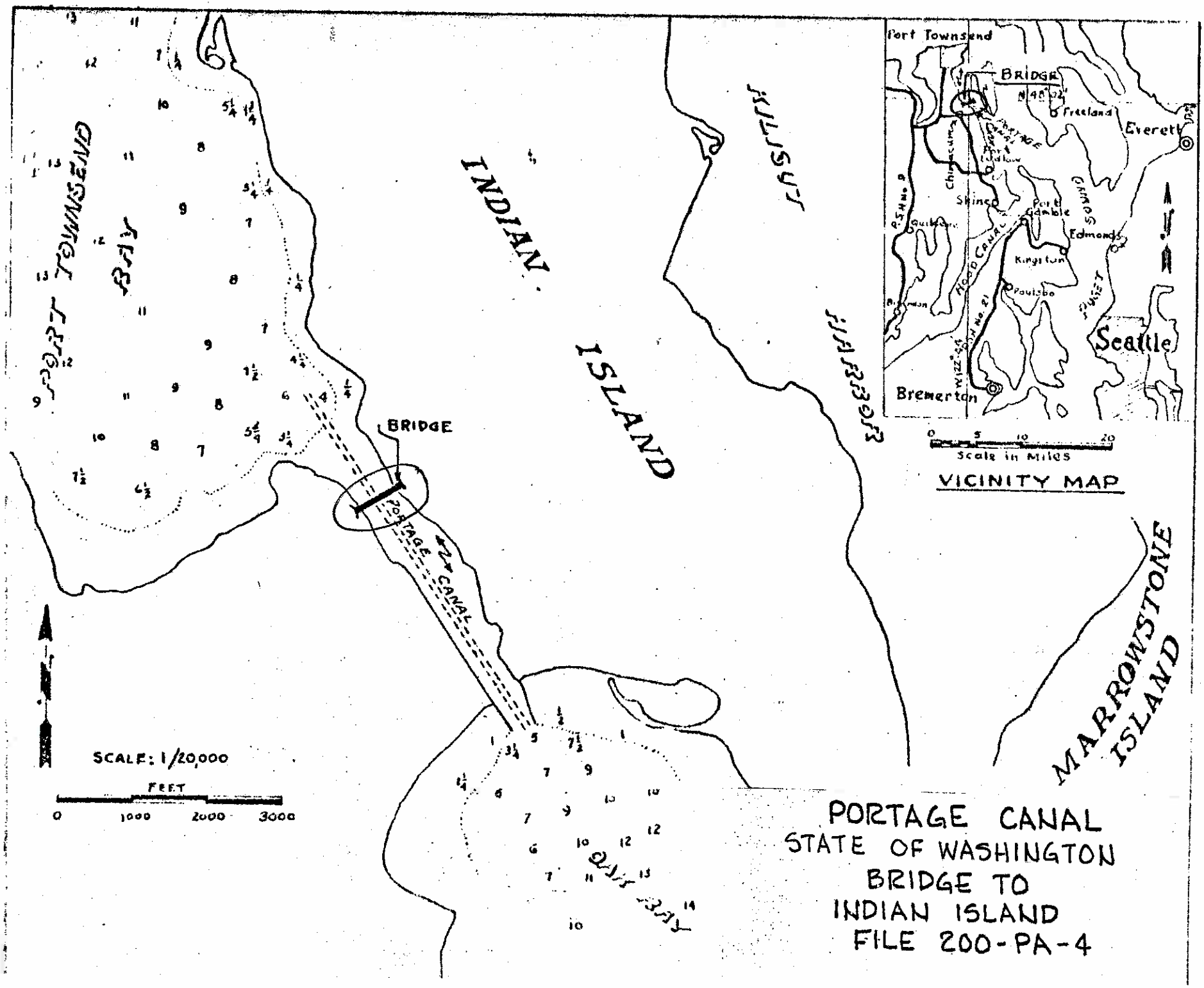
PORTAGE CANAL
STATE OF WASHINGTON
BRIDGE TO
INDIAN ISLAND
FILE 200-PA-4
INDIAN ISLAND
MARROWSTONE ISLAND
PORTAGE CANAL
BRIDGE
SCALE: 1/20,000
FEET
0 1000 2000 3000
VICINITY MAP
Scale in Miles
0 5 10 20
Port Townsend
Freeland
Everett
Seattle
Bremerton
Kingston
Poulsbo
Edmonds
Port Gamble
Shinco
Squilchuck
Bremerton

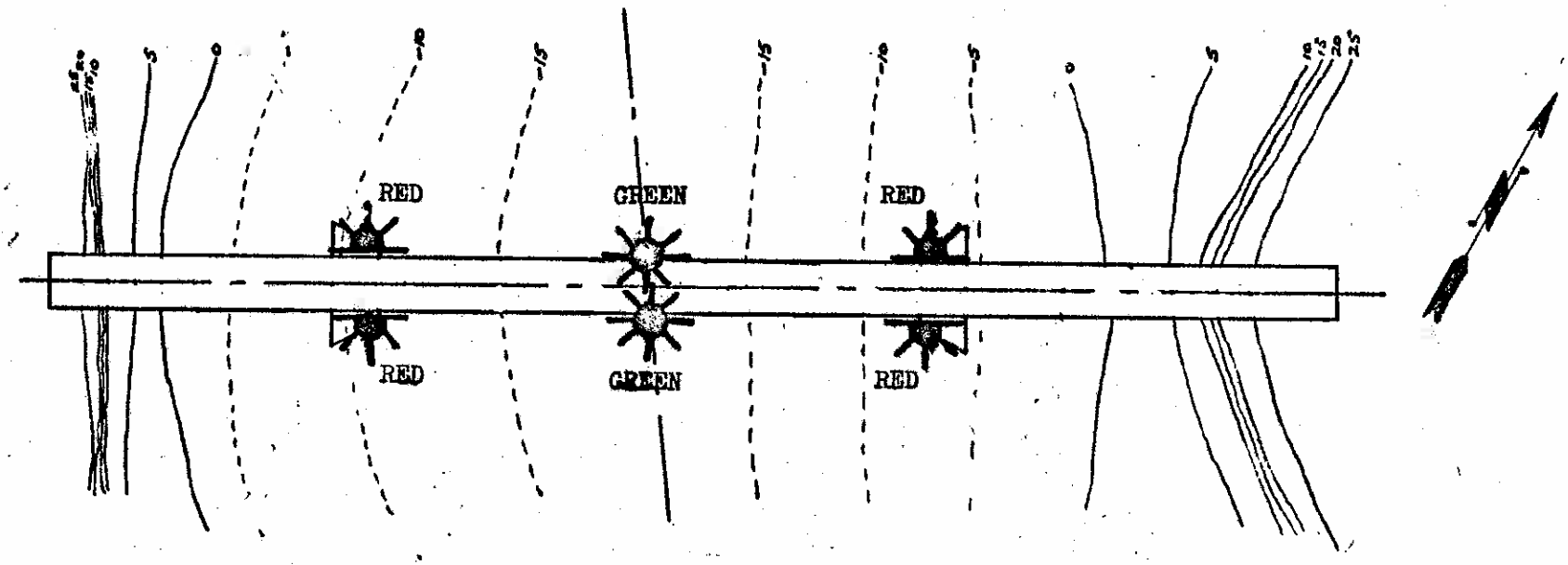

PLAN
SCALE 1"=80'

0 100'

PORTAGE CANAL
STATE OF WASHINGTON
BRIDGE TO
INDIAN ISLAND
FILE 200-PA-4



ELEVATION