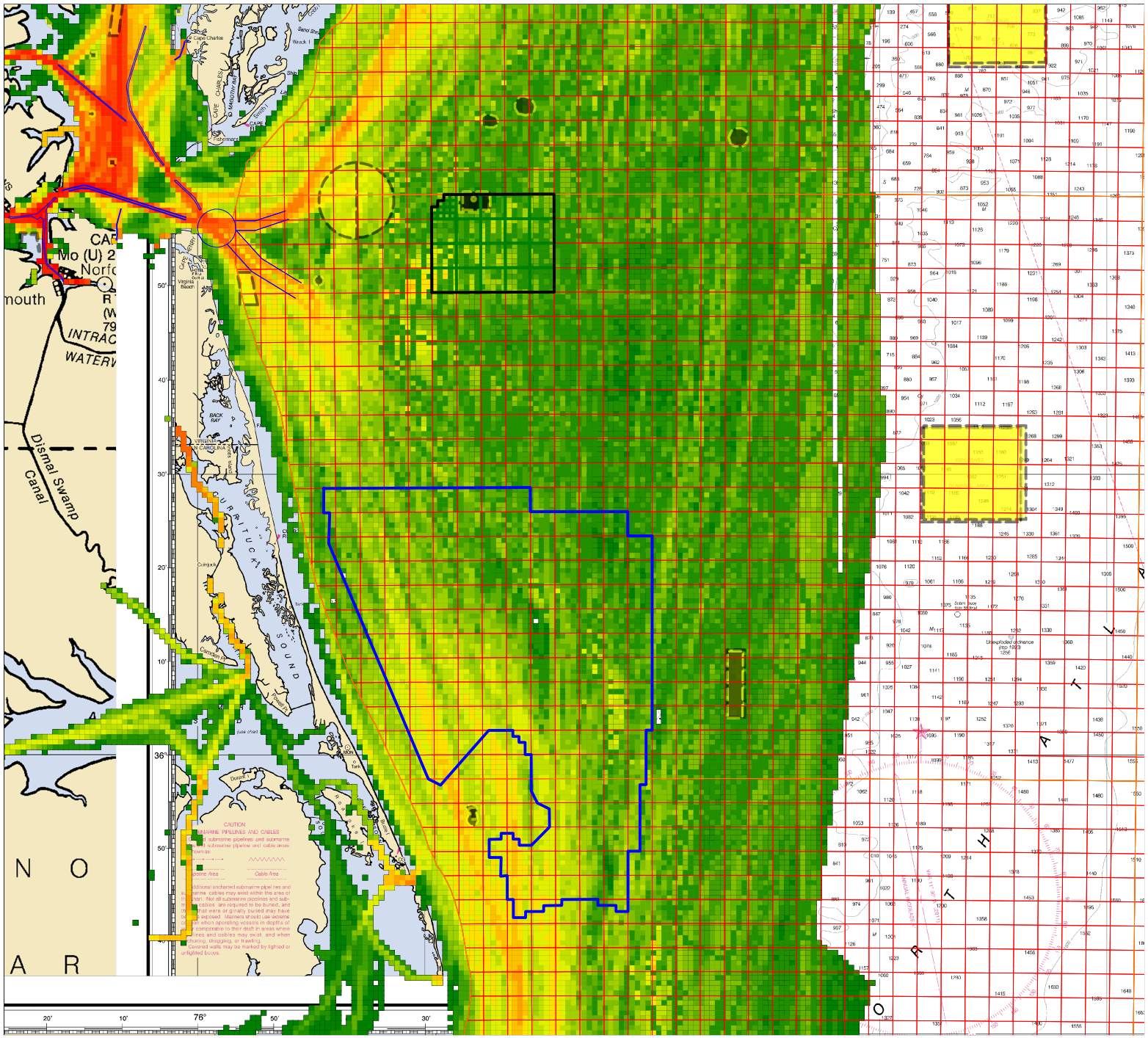

Cape Charles
Wreck I
Fishermans
CAPE CHARLES
MAGOTHY BAY
Smith I
Virginia Beach
BACK BAY
VIRGINIA
NORTH CAROLINA
CURRITUCK SOUND
Dismal Swamp Canal
Camden Pt
Powell Pt
Durant I
Tank
Bluff I
CAUTION
SUBMARINE PIPELINES AND CABLES
Pipeline Area
Cable Area
Unexploded ordnance (rep 1993)

Hampton Roads Approaches_w_tugs.pdf - Adobe Acrobat Standard

UNCLASSIFIED

File Edit View Document Comments Forms Tools Advanced Window Help Autodesk DWF

Create PDF Combine Files Export Secure Sign Review & Comment

1 / 1 130% Find

Click here to view layers

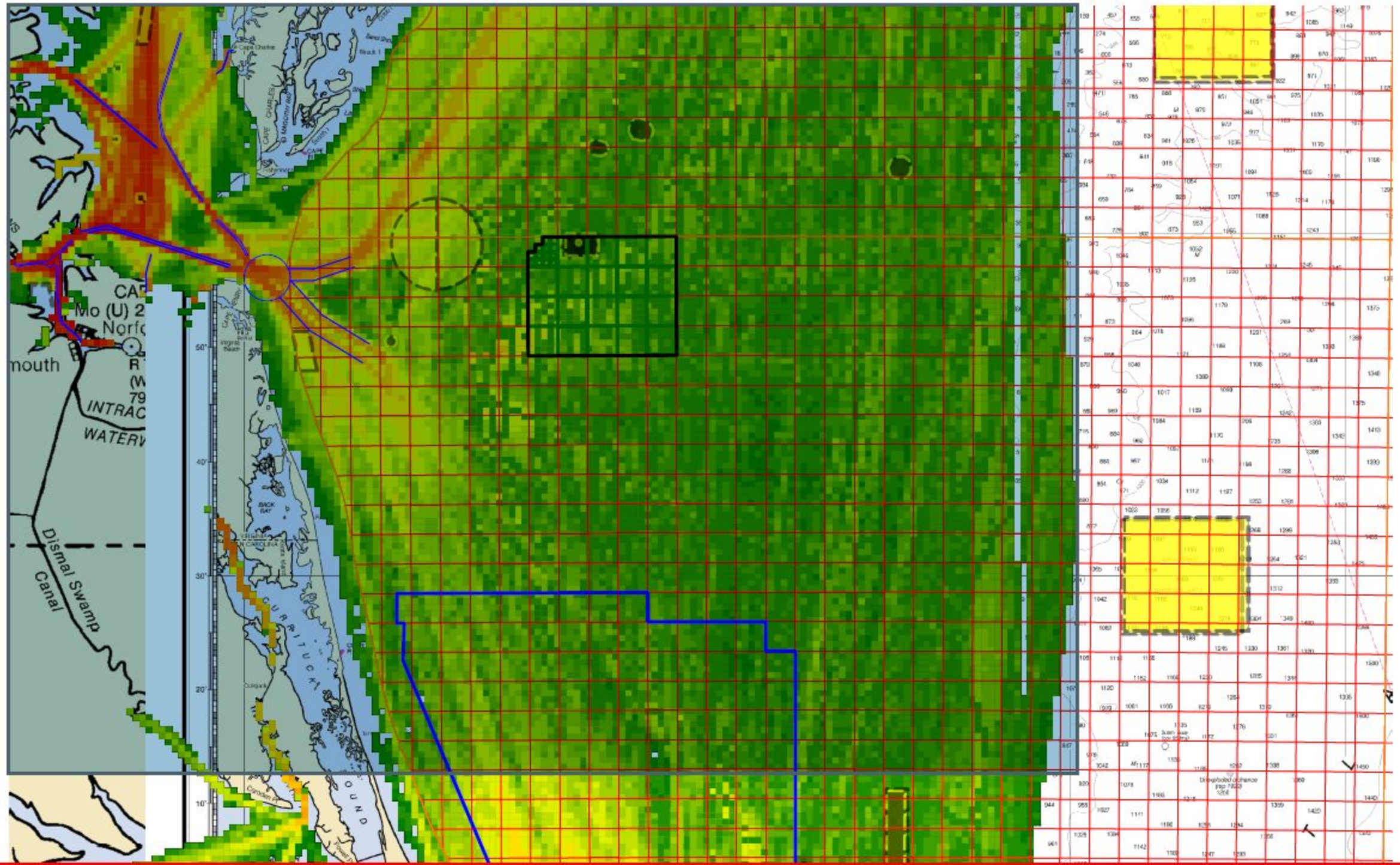

Hampton Roads Approaches_w_tugs.pdf - Adobe Acrobat Standard

UNCLASSIFIED

File Edit View Document Comments Forms Tools Advanced Window Help Autodesk DWF

Create PDF Combine Files Export Secure Sign Review & Comment

1 / 1 250% Find

Layers

Options

- Existing Chart Routin
- Wind Energy Areas
- BOEM Data
- National Marine Sanc
- Wrecks and Obstruct
- Danger Areas
- Fish Havens
- Dumping Grounds
- National Traffic Data
- Ranges by Tug_Coun
- Ranges by TotalTran
- NE_grid_processes_A
- Ranges by Tug_Coun
- Ranges by TotalTran
- SE_Grid_Agg_proces
- Charts

Zoom in here to see additional detail such as soundings

Click on the "+" sign to expand the list. Click on the "eye" to turn layers on and off

Hampton Roads Approaches_w_tugs.pdf - Adobe Acrobat Standard

UNCLASSIFIED

File Edit View Document Comments Forms Tools Advanced Window Help Autodesk DWF

Create PDF Combine Files Export Secure Sign Review & Comment

1 / 1 108% Find

Layers

Options

- Existing Chart Routin
- Wind Energy Areas
- BOEM Data
- National Marine Sanc
- Wrecks and Obstruct
- Danger Areas
- Fish Havens
- Dumping Grounds
- National Traffic Data
  - Ranges by Tug_Coun
  - Ranges by TotalTran
  - NE_grid_processes_A
  - Ranges by Tug_Coun
  - Ranges by TotalTran
  - SE_Grid_Agg_proces
- Charts
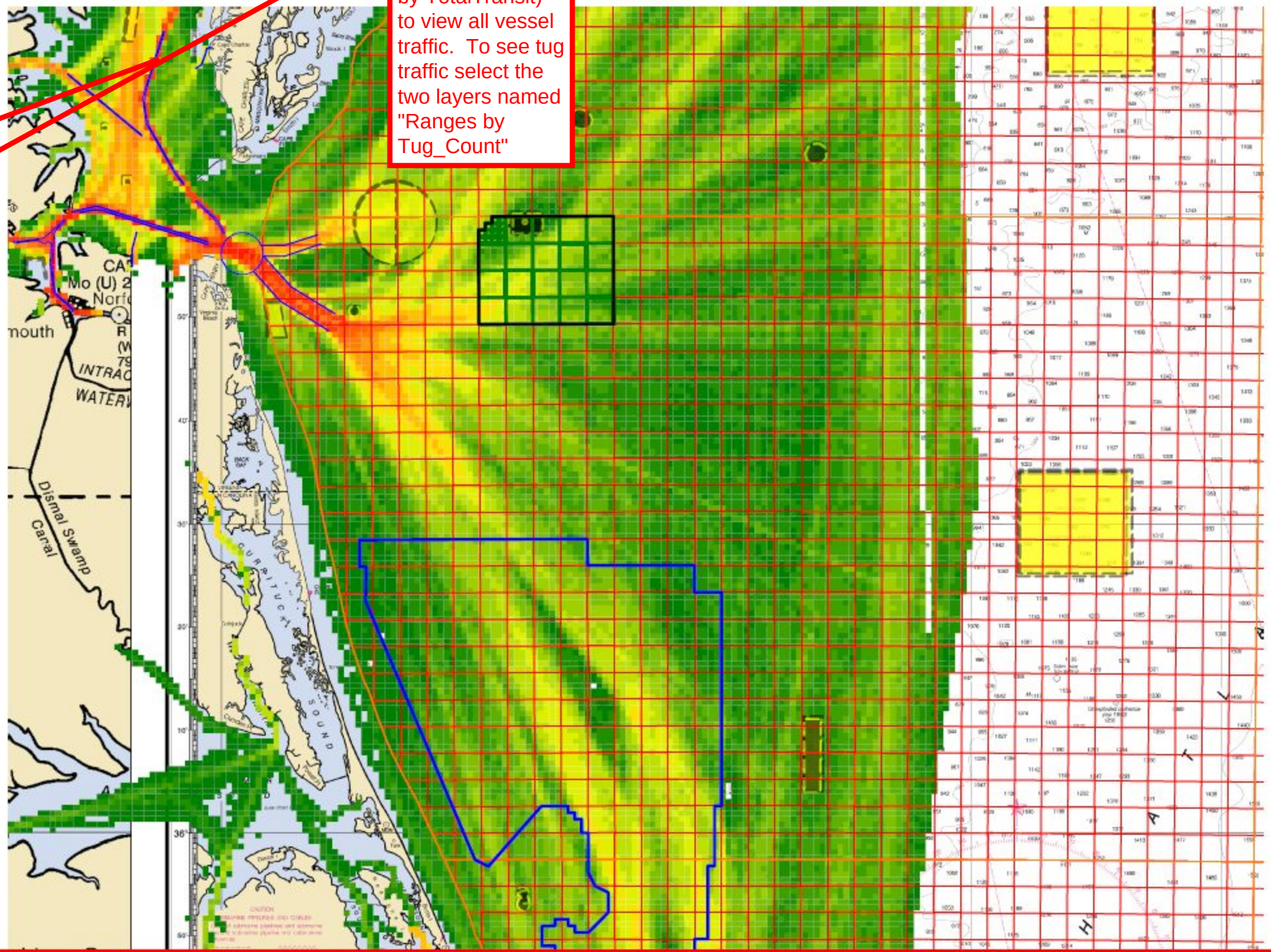
Select these two layers (Ranges by TotalTransit) to view all vessel traffic. To see tug traffic select the two layers named "Ranges by Tug_Count"