U.S.C.G. BRIDGE INSPECTION 33CFR 117, 118

LIGHT FILE NO: 172-S-4

1. WATERWAY NAME: Port Washington Narrows (Puget Soun 2. WATERWAY MILE: 0.3
3. LOCATION of BRIDGE: Bremerton, WA
4. NAME of BRIDGE: Manette Bridge
5. NAME of OWNER: Washington Department of Transportation
6. OWNER PHONE NUMBER: (360) 705-7191
7. TYPE of BRIDGE: (circle one)

118.70 SWING 118.65 FIXED 118.80 BASCULE 118.75 PONTOON 118.85 VERTICAL LIFT

BRIDGE AND PIER LIGHTING	INSTALLED	FUNCTION PROPERLY
8. AERIAL WARNING LIGHT(S) RED 360°	Y / N	Y / N
9. DRAW SPAN LIGHTS		
RED (CLOSED)	Y / N	Y / N
GREEN (OPEN)	Y / N	Y / N
10. MARGIN OF CHANNEL LIGHTS RED 180°	Y / N	Y / N
11. PIER LIGHTS RED 180°	Y / N	Y / N
12. PIER PROTECTION / FENDERING LIGHTS RED 180°	Y / N	Y / N
13. CENTER OF CHANNEL LIGHTS		
GREEN 360 °	Y / N	Y / N
WHITE 3 VERTICAL 180°	Y / N	Y / N

BRIDGE PARTICULARS	INSTALLED	FUNCTION PROPERLY
14. 118.160 CLEARANCE GAUGES	Y / N	Y / N
15. 117.55 BRIDGE REG. SIGNS	Y / N	LEGIBLE Y / N
16. FENDERING / PIER PROTECTION	Y / N	CONDITION Good / Fair / Poor
17. DEBRIS BUILD-UP		Y / N

18. DISCREPANCIES (ITEM # AND COMMENT)

19. HOW BRIDGE WAS INSPECTED (circle two) CAR, BOAT ; DAY, NIGHT
20. DATE OF INSPECTION _____
21. INSPECTOR (PRINT) _____
22. AUX. UNIT _____
23. LOCAL C.G. GROUP PERSON NOTIFIED _____ TIME / DATE _____

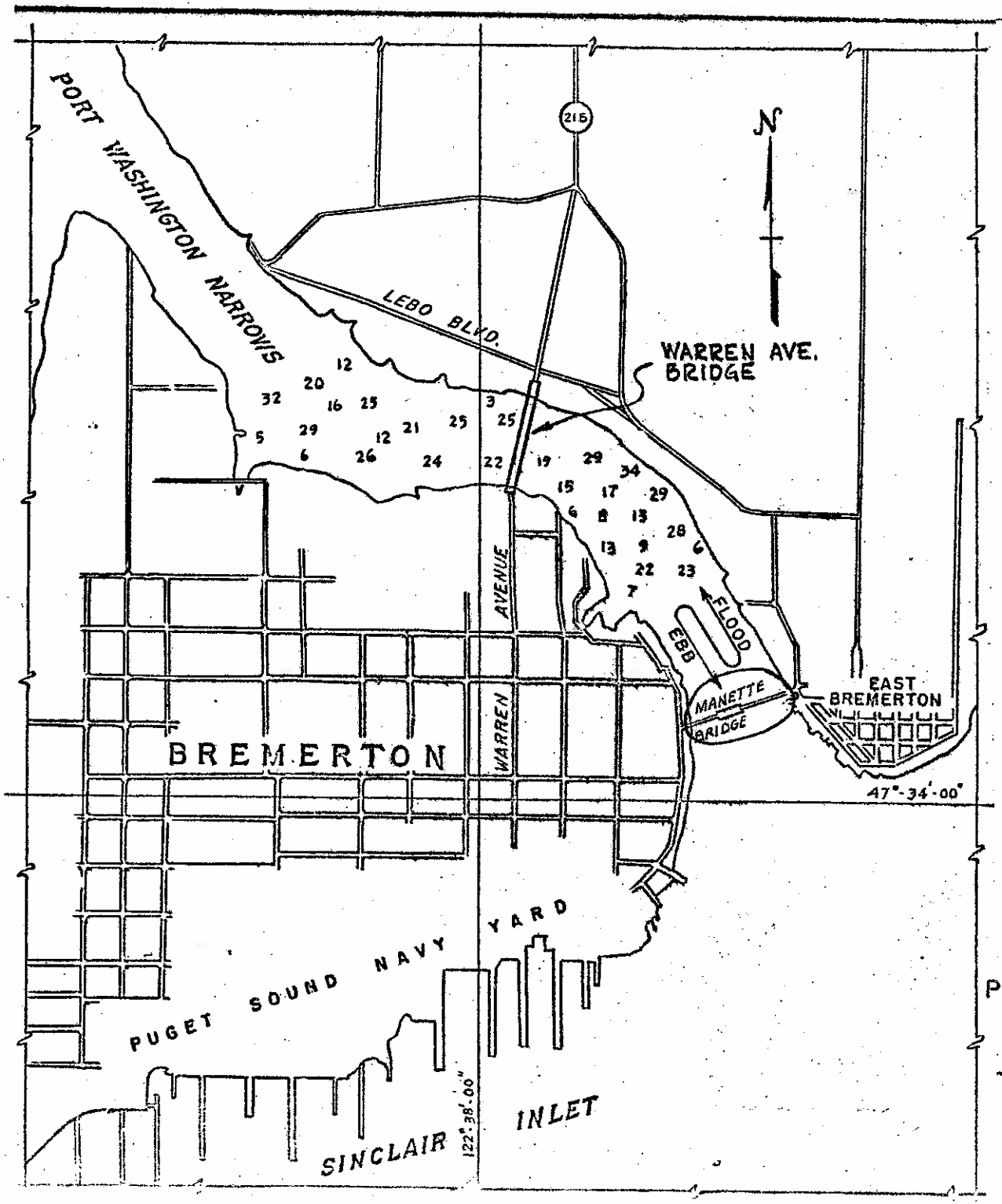

BREMERTON AREA BRIDGES

PORT WASHINGTON NARROWS

CITY OF BREMERTON
KITSAP COUNTY, WASHINGTON

FILE 172-5-4

STATE OF WASHINGTON
PORT WASHINGTON NARROWS
MANETTE BRIDGE
BREMERTON, WASH.
FILE 172-5-4

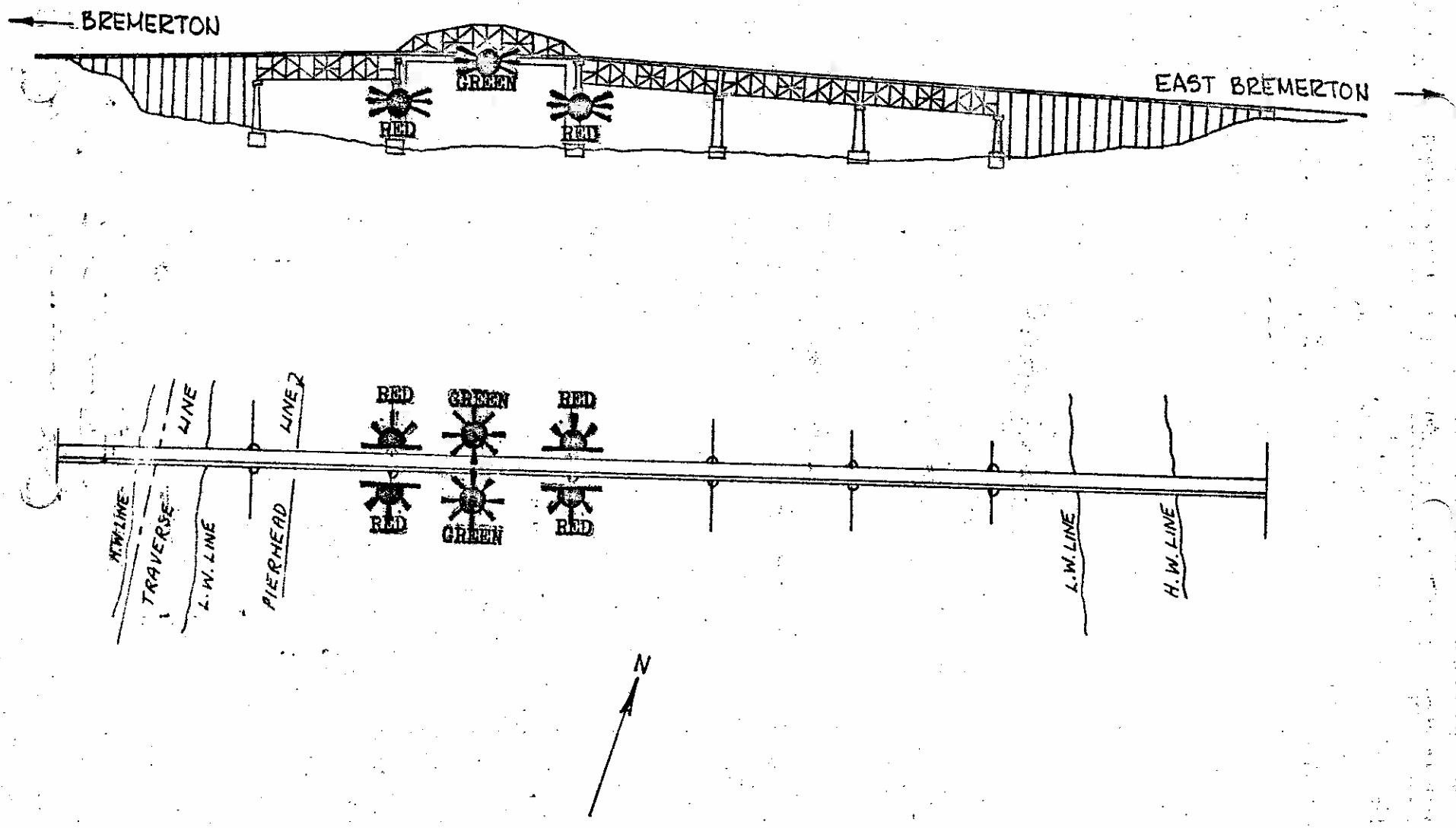

U.S.C.G. BRIDGE INSPECTION 33CFR 117, 118

LIGHT FILE NO: 173-S-4

1. WATERWAY NAME: Port Washington Narrows (Puget Soun
2. WATERWAY MILE: 0.5
3. LOCATION of BRIDGE: Bremerton, WA
4. NAME of BRIDGE: Warren Avenue Bridge
5. NAME of OWNER: Washington Department of Transportation
6. OWNER PHONE NUMBER: (360) 705-7191
7. TYPE of BRIDGE: (circle one)

118.70 SWING 118.65 FIXED 118.80 BASCULE 118.75 PONTOON 118.85 VERTICAL LIFT

BRIDGE AND PIER LIGHTING	INSTALLED	FUNCTION PROPERLY
8. AERIAL WARNING LIGHT(S) RED 360°	Y / N	Y / N
9. DRAW SPAN LIGHTS		
RED (CLOSED)	Y / N	Y / N
GREEN (OPEN)	Y / N	Y / N
10. MARGIN OF CHANNEL LIGHTS RED 180°	Y / N	Y / N
11. PIER LIGHTS RED 180°	Y / N	Y / N
12. PIER PROTECTION / FENDERING LIGHTS RED 180°	Y / N	Y / N
13. CENTER OF CHANNEL LIGHTS		
GREEN 360 °	Y / N	Y / N
WHITE 3 VERTICAL 180°	Y / N	Y / N

BRIDGE PARTICULARS	INSTALLED	FUNCTION PROPERLY
14. 118.160 CLEARANCE GAUGES	Y / N	Y / N
15. 117.55 BRIDGE REG. SIGNS	Y / N	LEGIBLE Y / N
16. FENDERING / PIER PROTECTION	Y / N	CONDITION Good / Fair / Poor
17. DEBRIS BUILD-UP		Y / N

18. DISCREPANCIES (ITEM # AND COMMENT)

_____

_____

_____

19. HOW BRIDGE WAS INSPECTED (circle two) CAR, BOAT ; DAY, NIGHT
20. DATE OF INSPECTION _____
21. INSPECTOR (PRINT) _____
22. AUX. UNIT _____
23. LOCAL C.G. GROUP PERSON NOTIFIED _____ TIME / DATE _____

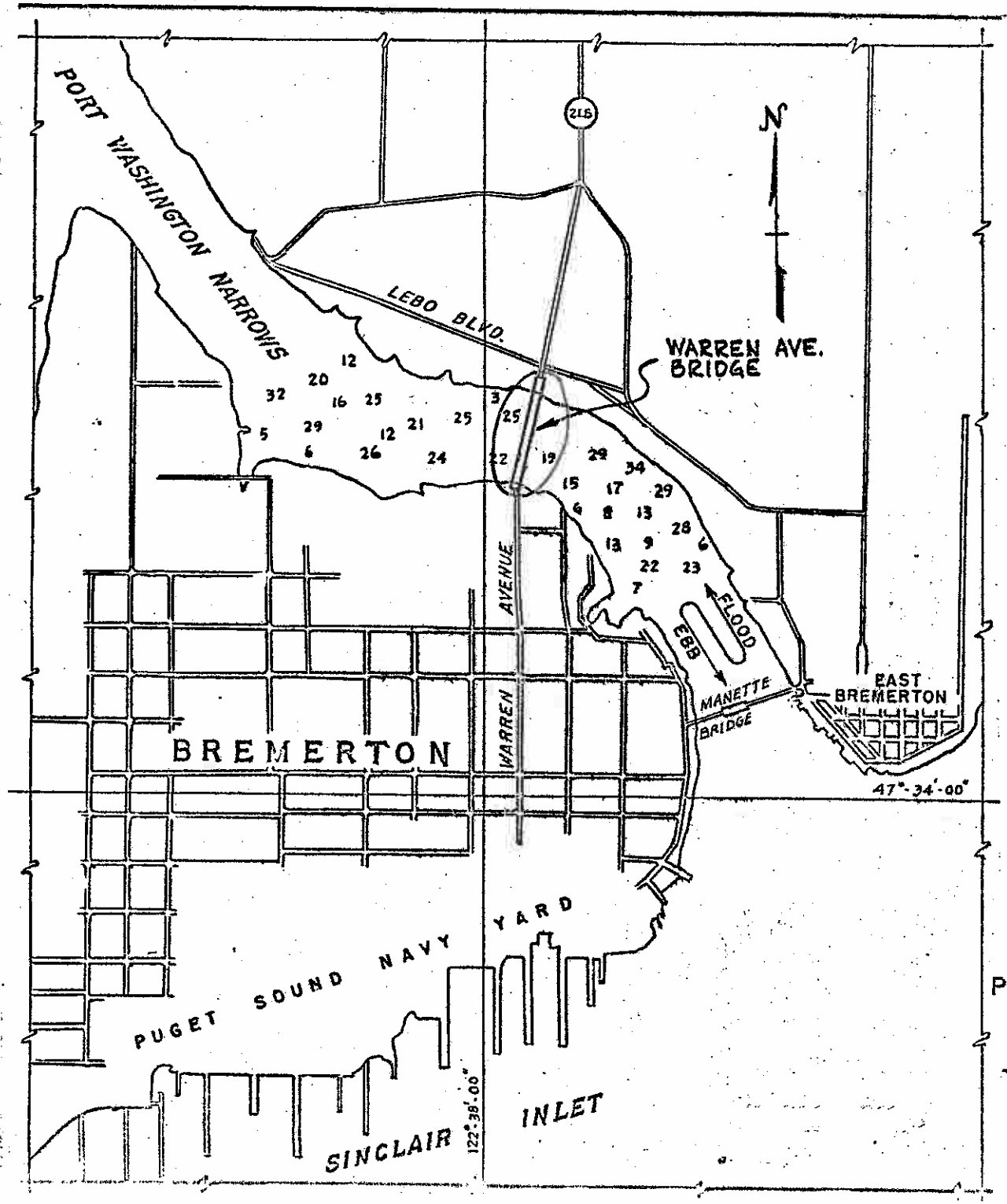

BREMERTON AREA BRIDGES

PORT WASHINGTON NARROWS

CITY OF BREMERTON
KITSAP COUNTY; WASHINGTON

FILE 173-S-4

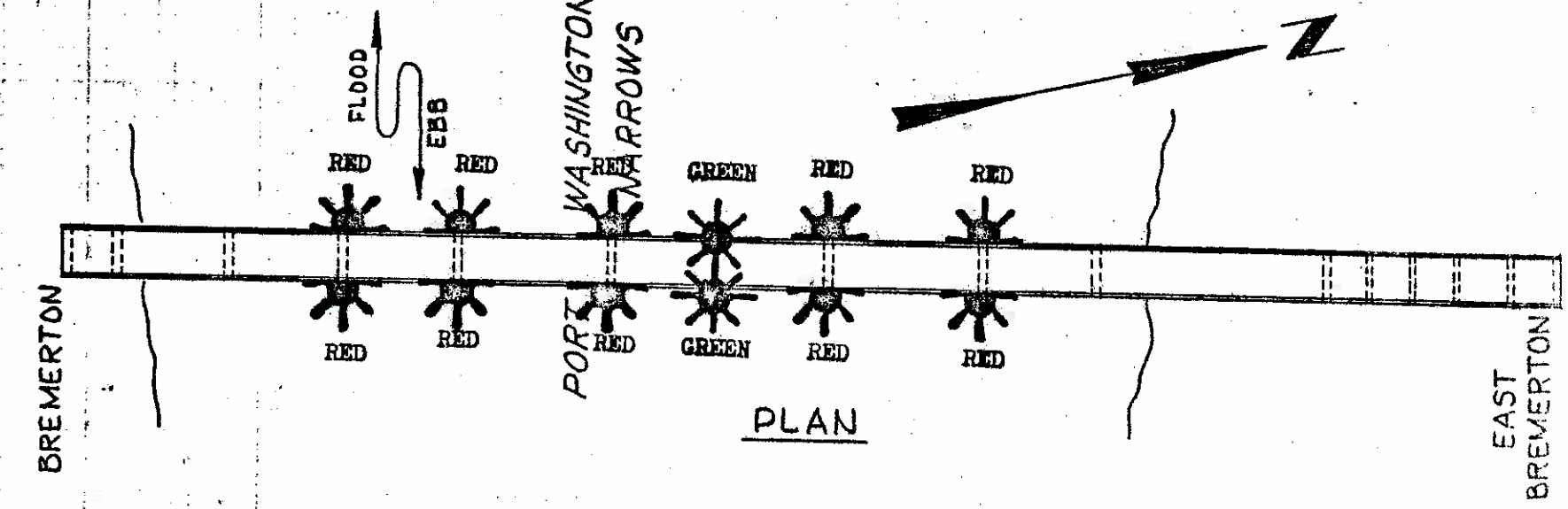

PLAN

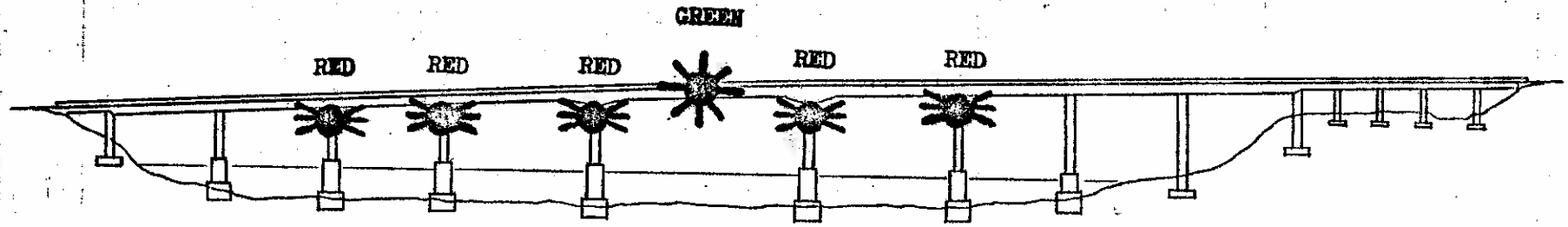

ELEVATION

STATE OF WASHINGTON
PORT WASHINGTON NARROWS
WARREN AVE. BRIDGE
CITY OF BREMERTON
FILE 173-S-4

U.S.C.G. BRIDGE INSPECTION 33CFR 117, 118

LIGHT FILE NO: 175-S-4

1. WATERWAY NAME: Agate Pass (Puget Sound)
2. WATERWAY MILE: 1.0
3. LOCATION of BRIDGE: Near Suquamish, WA
4. NAME of BRIDGE: Agate Pass Bridge
5. NAME of OWNER: Washington Department of Transportation
6. OWNER PHONE NUMBER: (360) 705-7191
7. TYPE of BRIDGE: (circle one)

118.70 SWING 118.65 FIXED 118.80 BASCULE 118.75 PONTOON 118.85 VERTICAL LIFT

BRIDGE AND PIER LIGHTING	INSTALLED	FUNCTION PROPERLY
8. AERIAL WARNING LIGHT(S) RED 360°	Y / N	Y / N
9. DRAW SPAN LIGHTS		
RED (CLOSED)	Y / N	Y / N
GREEN (OPEN)	Y / N	Y / N
10. MARGIN OF CHANNEL LIGHTS RED 180°	Y / N	Y / N
11. PIER LIGHTS RED 180°	Y / N	Y / N
12. PIER PROTECTION / FENDERING LIGHTS RED 180°	Y / N	Y / N
13. CENTER OF CHANNEL LIGHTS		
GREEN 360 °	Y / N	Y / N
WHITE 3 VERTICAL 180°	Y / N	Y / N

BRIDGE PARTICULARS	INSTALLED	FUNCTION PROPERLY
14. 118.160 CLEARANCE GAUGES	Y / N	Y / N
15. 117.55 BRIDGE REG. SIGNS	Y / N	LEGIBLE Y / N
16. FENDERING / PIER PROTECTION	Y / N	CONDITION Good / Fair / Poor
17. DEBRIS BUILD-UP		Y / N

18. DISCREPANCIES (ITEM # AND COMMENT)

_____

_____

_____

19. HOW BRIDGE WAS INSPECTED (circle two) CAR, BOAT ; DAY, NIGHT
20. DATE OF INSPECTION _____
21. INSPECTOR (PRINT) _____
22. AUX. UNIT _____
23. LOCAL C.G. GROUP PERSON NOTIFIED _____ TIME / DATE _____

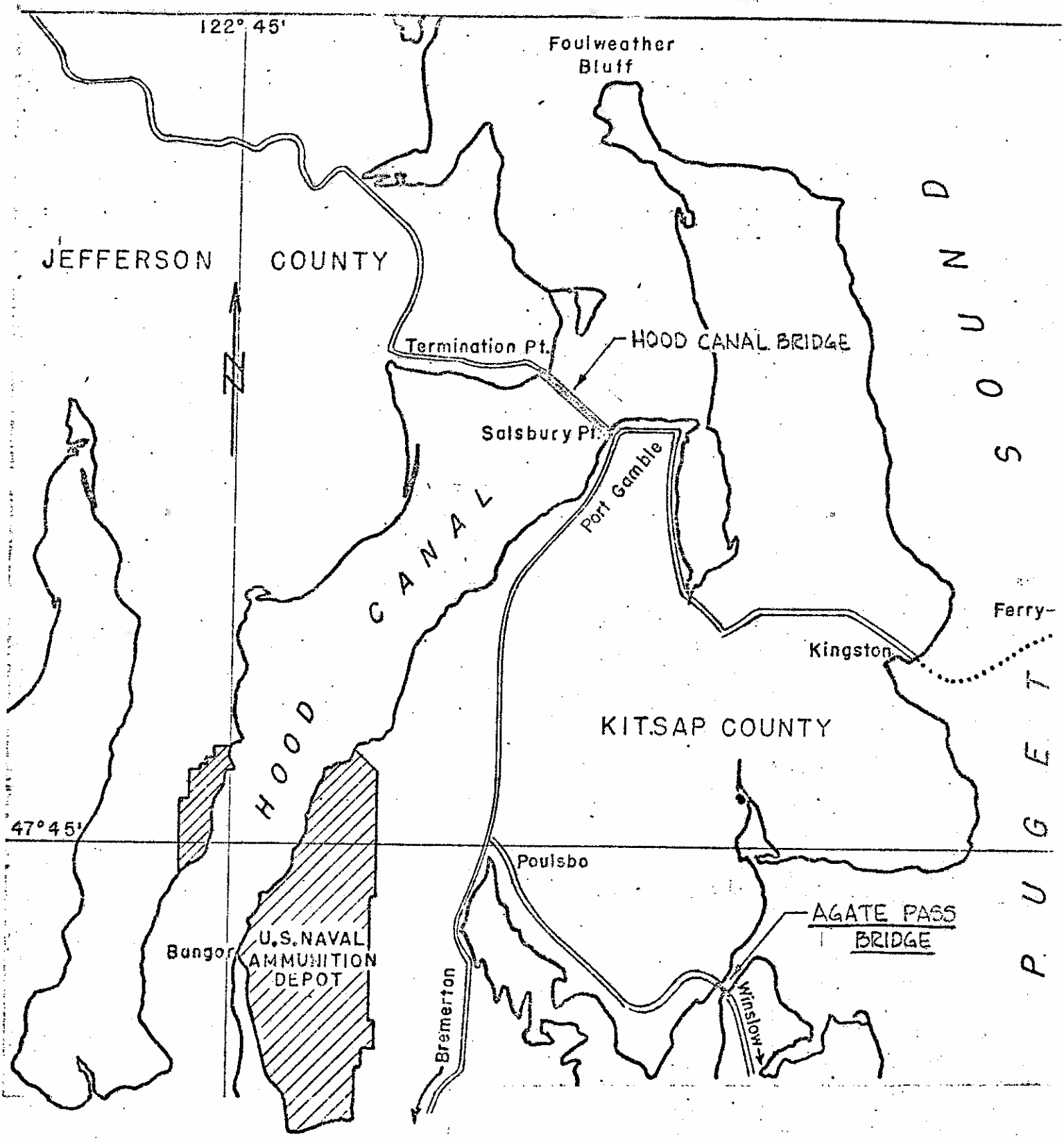

HOOD CANAL BRIDGE
AGATE PASS BRIDGE

FILE 175-5-4

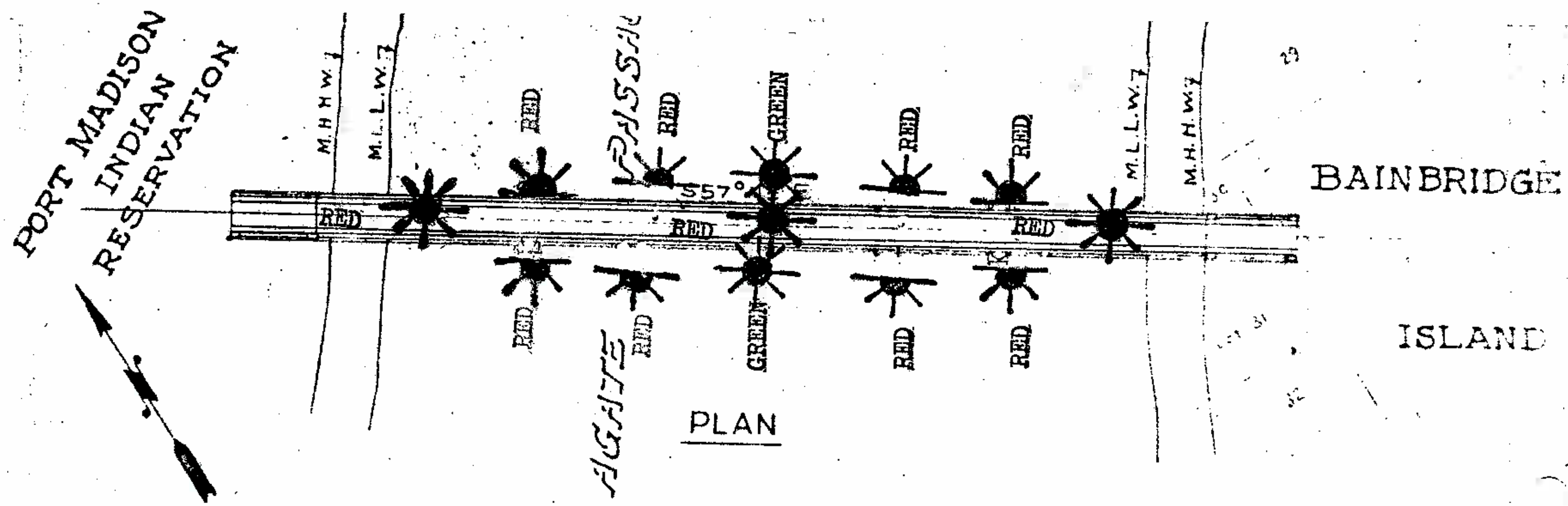

PLAN

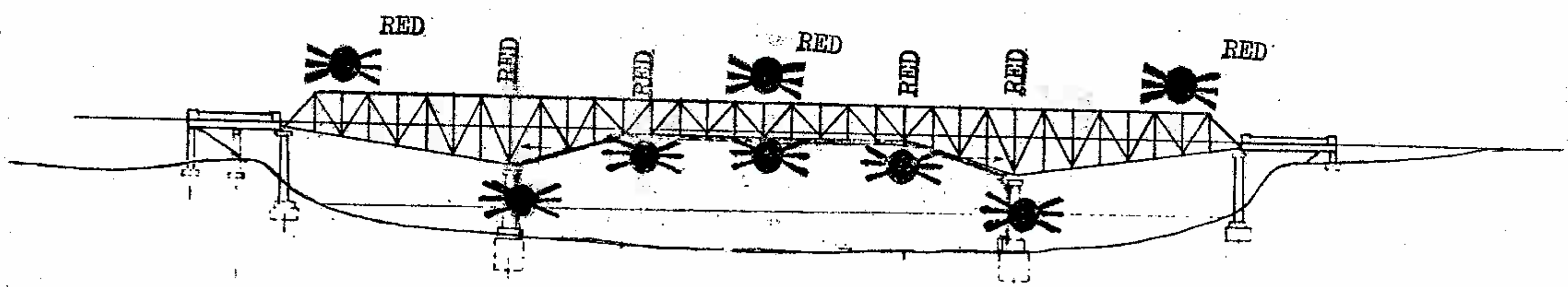

ELEVATION

STATE OF WASHINGTON
AGATE PASS BRIDGE

BAINBRIDGE
ISLAND

FILE 175-S-4

U.S.C.G. BRIDGE INSPECTION 33CFR 117, 118

LIGHT FILE NO: 179-S-4

1. WATERWAY NAME: Hood Canal (Admiralty Inlet)
2. WATERWAY MILE: 5.0
3. LOCATION of BRIDGE: Near Port Gamble, Kitsap County
4. NAME of BRIDGE: Hood Canal Bridge* (West Span)
5. NAME of OWNER: Washington Department of Transportation
6. OWNER PHONE NUMBER: (360) 705-7191
7. TYPE of BRIDGE: (circle one)

118.70 SWING 118.65 FIXED 118.80 BASCULE 118.75 PONTOON 118.85 VERTICAL LIFT

BRIDGE AND PIER LIGHTING	INSTALLED	FUNCTION PROPERLY
8. AERIAL WARNING LIGHT(S) RED 360°	Y / N	Y / N
9. DRAW SPAN LIGHTS		
RED (CLOSED)	Y / N	Y / N
GREEN (OPEN)	Y / N	Y / N
10. MARGIN OF CHANNEL LIGHTS RED 180°	Y / N	Y / N
11. PIER LIGHTS RED 180°	Y / N	Y / N
12. PIER PROTECTION / FENDERING LIGHTS RED 180°	Y / N	Y / N
13. CENTER OF CHANNEL LIGHTS		
GREEN 360 °	Y / N	Y / N
WHITE 3 VERTICAL 180°	Y / N	Y / N

BRIDGE PARTICULARS	INSTALLED	FUNCTION PROPERLY
14. 118.160 CLEARANCE GAUGES	Y / N	Y / N
15. 117.55 BRIDGE REG. SIGNS	Y / N	LEGIBLE Y / N
16. FENDERING / PIER PROTECTION	Y / N	CONDITION Good / Fair / Poor
17. DEBRIS BUILD-UP		Y / N

18. DISCREPANCIES (ITEM # AND COMMENT)

_____

_____

_____

19. HOW BRIDGE WAS INSPECTED (circle two) CAR, BOAT ; DAY, NIGHT

20. DATE OF INSPECTION _____

21. INSPECTOR (PRINT) _____

22. AUX. UNIT _____

23. LOCAL C.G. GROUP PERSON NOTIFIED _____ TIME / DATE _____

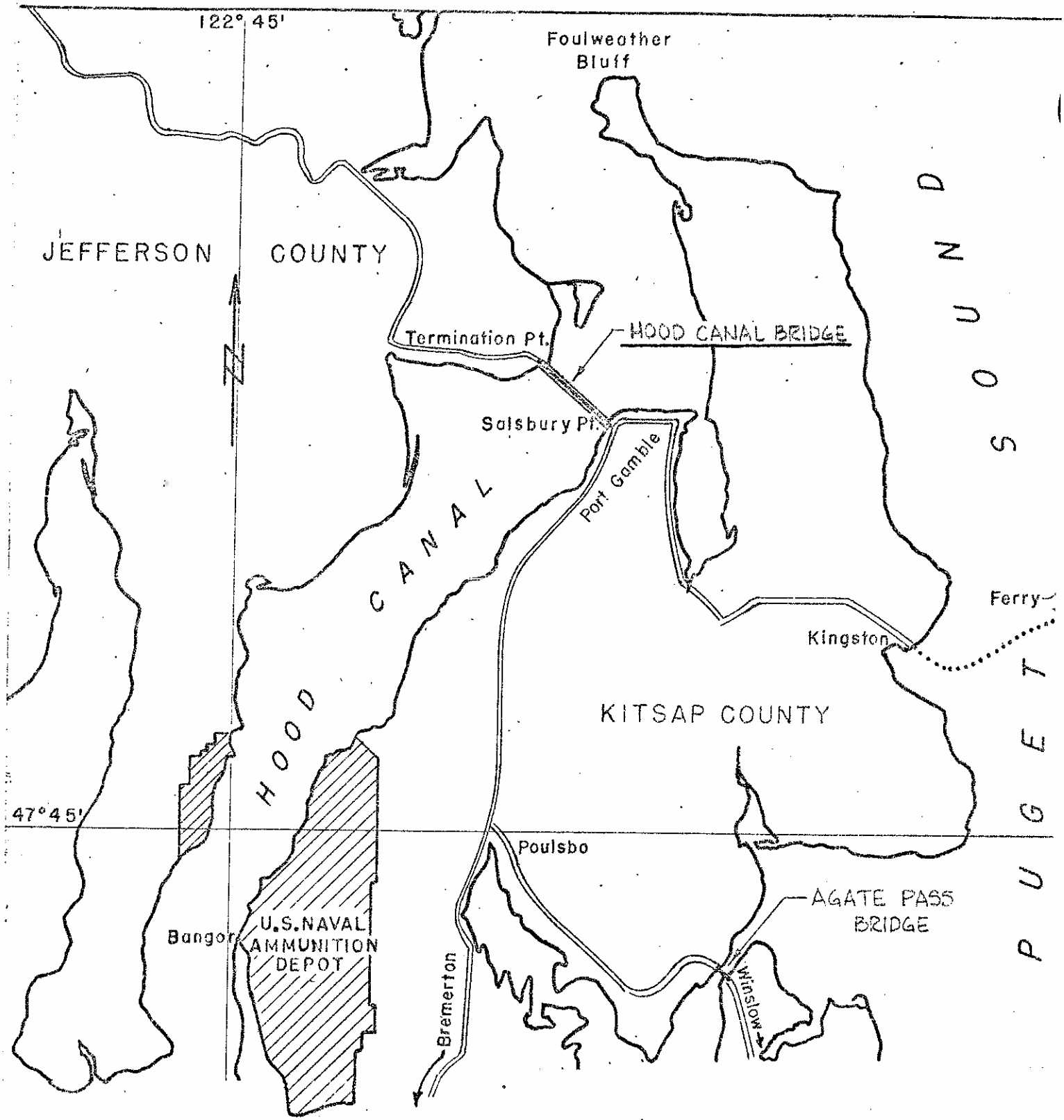

HOOD CANAL BRIDGE 179-5-4
AGATE PASS BRIDGE

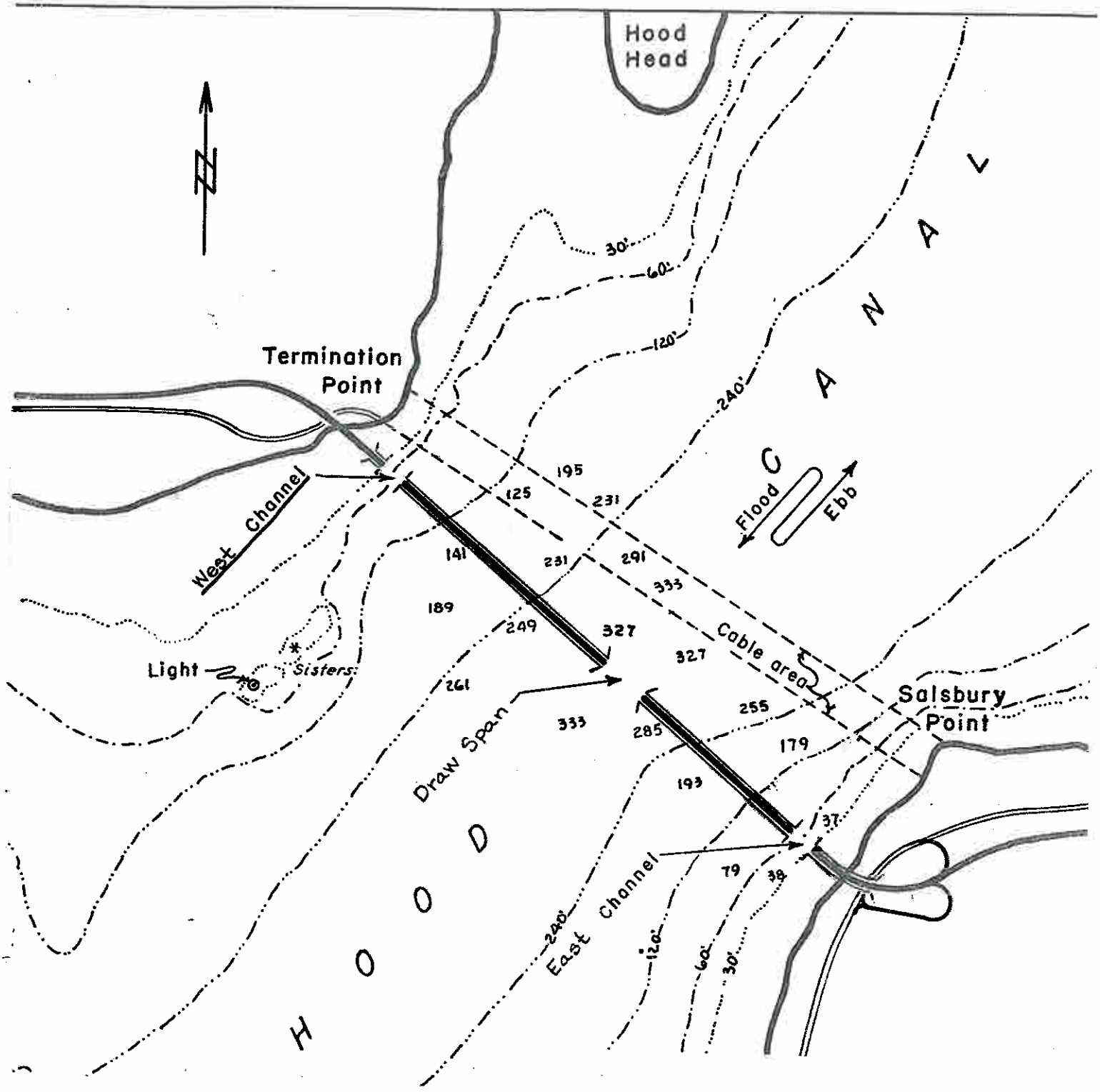

STATE OF WASHINGTON
HOOD CANAL BRIDGE
NR. PORT GAMBEL, WA
FILE 179-5-4

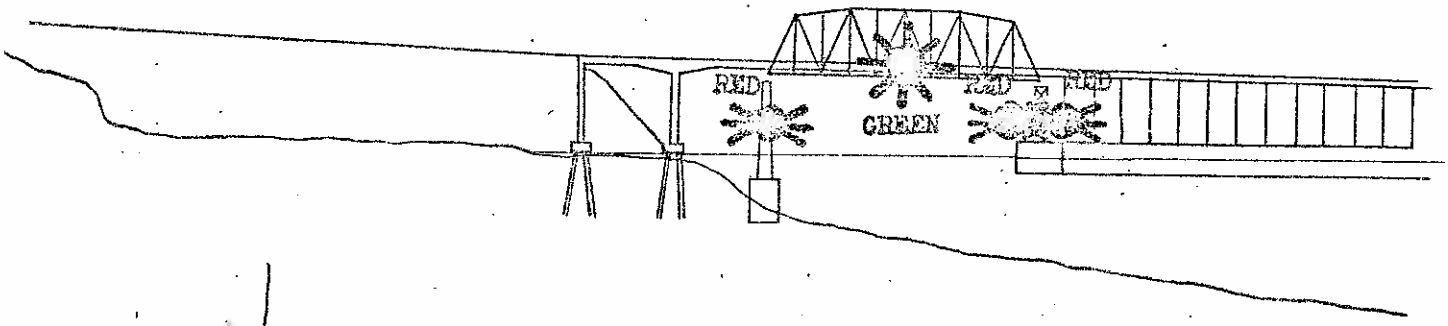

ELEVATION

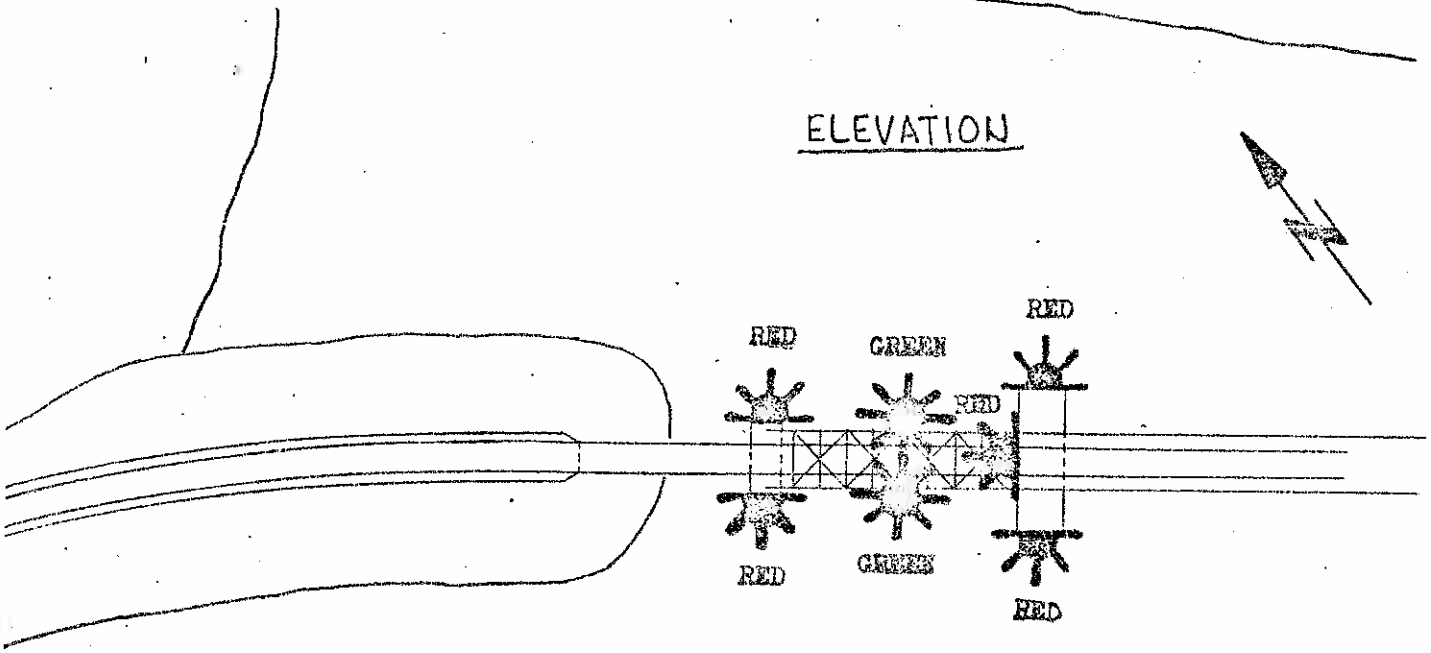

PLAN

CHANNEL SPAN AT WESTERLY END OF BRIDGE

STATE OF WASHINGTON
HOOD CANAL BRIDGE
WEST CHANNEL SPAN
FILE 179-S-4

U.S.C.G. BRIDGE INSPECTION 33CFR 117, 118

LIGHT FILE NO: 179-S-4

1. WATERWAY NAME: Hood Canal (Admiralty Inlet) 2. WATERWAY MILE: 5.0
3. LOCATION of BRIDGE: Near Port Gamble, Kitsap County, WA
4. NAME of BRIDGE: Hood Canal Bridge* (East Span)
5. NAME of OWNER: Washington Department of Transportation
6. OWNER PHONE NUMBER: (360) 705-7191
7. TYPE of BRIDGE: (circle one)

118.70 SWING 118.65 FIXED 118.80 BASCULE 118.75 PONTOON 118.85 VERTICAL LIFT

BRIDGE AND PIER LIGHTING	INSTALLED	FUNCTION PROPERLY
8. AERIAL WARNING LIGHT(S) RED 360°	Y / N	Y / N
9. DRAW SPAN LIGHTS		
RED (CLOSED)	Y / N	Y / N
GREEN (OPEN)	Y / N	Y / N
10. MARGIN OF CHANNEL LIGHTS RED 180°	Y / N	Y / N
11. PIER LIGHTS RED 180°	Y / N	Y / N
12. PIER PROTECTION / FENDERING LIGHTS RED 180°	Y / N	Y / N
13. CENTER OF CHANNEL LIGHTS		
GREEN 360 °	Y / N	Y / N
WHITE 3 VERTICAL 180°	Y / N	Y / N

BRIDGE PARTICULARS	INSTALLED	FUNCTION PROPERLY
14. 118.160 CLEARANCE GAUGES	Y / N	Y / N
15. 117.55 BRIDGE REG. SIGNS	Y / N	LEGIBLE Y / N
16. FENDERING / PIER PROTECTION	Y / N	CONDITION Good / Fair / Poor
17. DEBRIS BUILD-UP		Y / N

18. DISCREPANCIES (ITEM # AND COMMENT)

19. HOW BRIDGE WAS INSPECTED (circle two) CAR, BOAT ; DAY, NIGHT
20. DATE OF INSPECTION _____
21. INSPECTOR (PRINT) _____
22. AUX. UNIT _____
23. LOCAL C.G. GROUP PERSON NOTIFIED _____ TIME / DATE _____

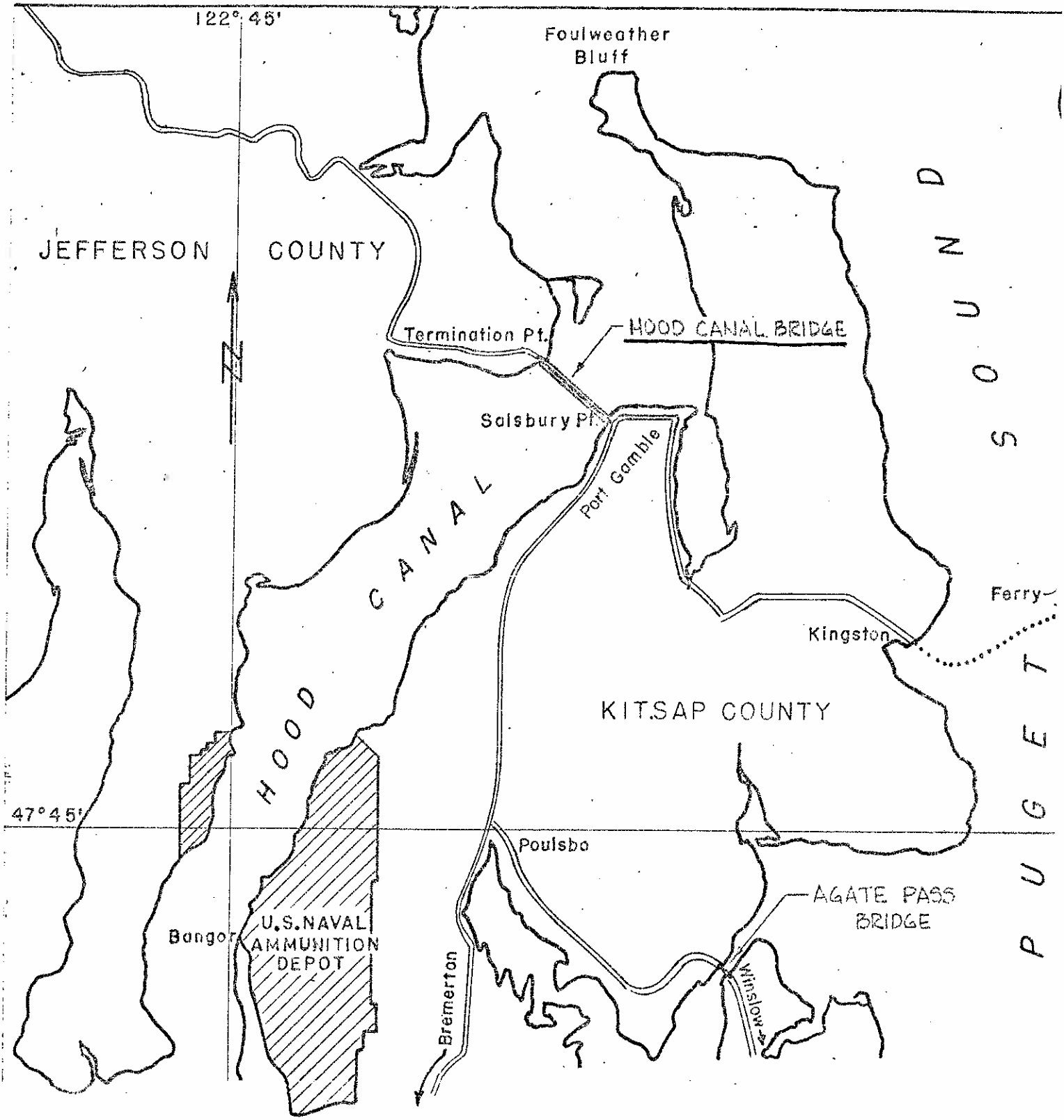

HOOD CANAL BRIDGE 179-5-4
AGATE PASS BRIDGE

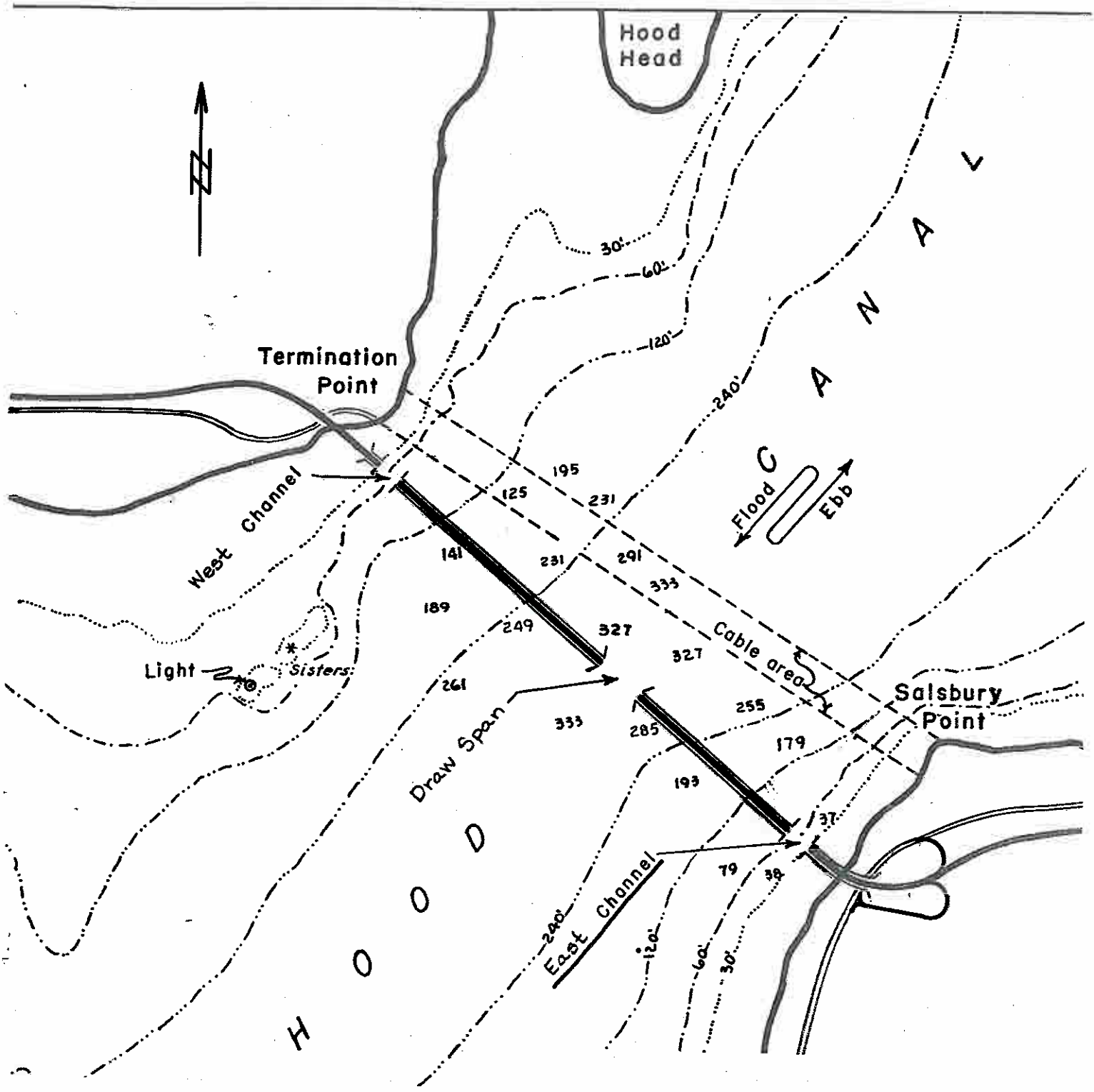

STATE OF WASHINGTON
HOOD CANAL BRIDGE
NR. PORT GAMBEL, WA
FILE 179-5-4

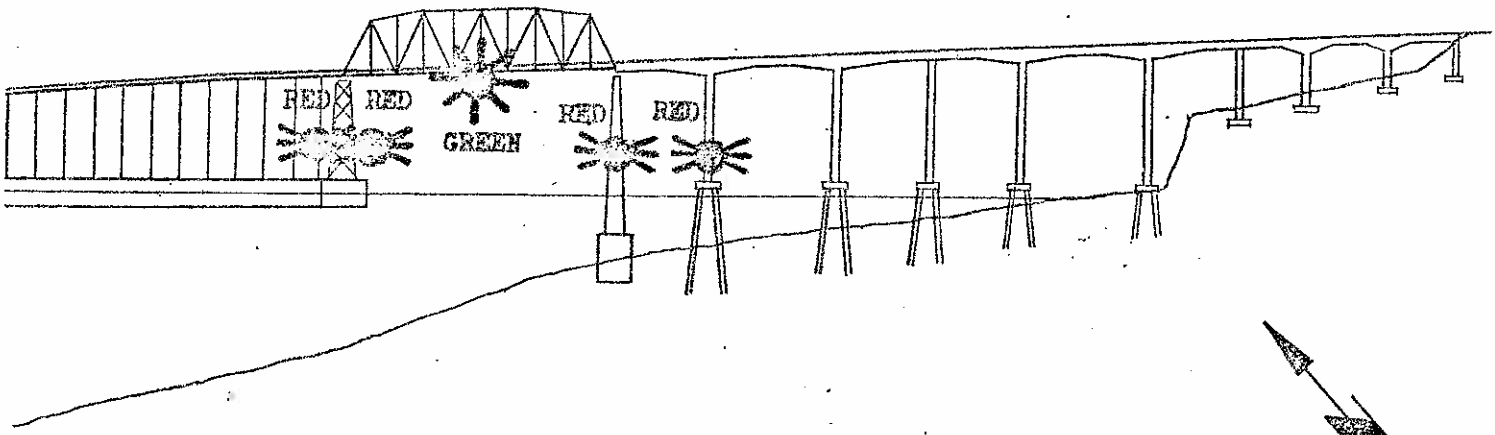

ELEVATION

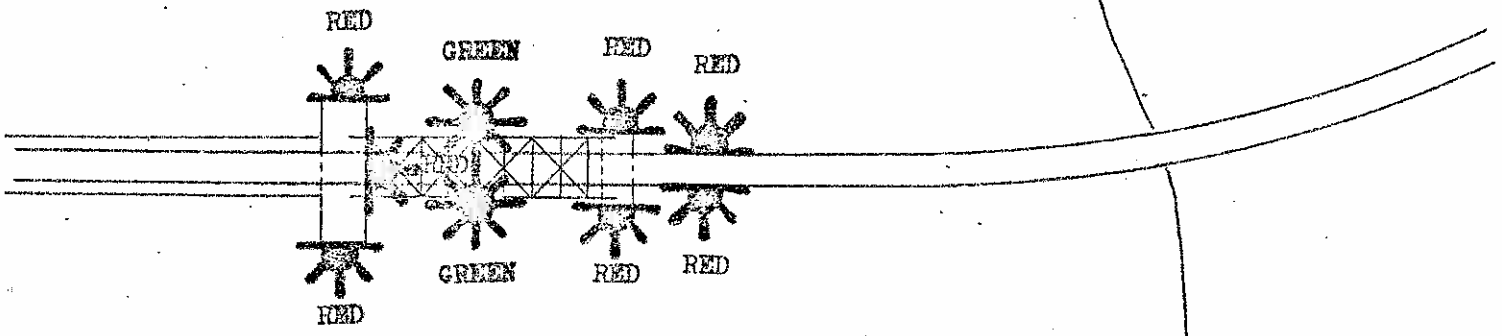

PLAN

CHANNEL SPAN AT EASTERLY END OF BRIDGE

STATE OF WASHINGTON
HOOD CANAL BRIDGE
EAST CHANNEL SPAN
FILE 179-S-4

U.S.C.G. BRIDGE INSPECTION 33CFR 117, 118

LIGHT FILE NO: 179-S-4

1. WATERWAY NAME: Hood Canal (Admiralty Inlet) 2. WATERWAY MILE: 5.0
3. LOCATION of BRIDGE: Near Port Gamble, Kitsap County, Washington
4. NAME of BRIDGE: Hood Canal Bridge* (Main Span)
5. NAME of OWNER: Washington Department of Transportation
6. OWNER PHONE NUMBER: (360) 705-7191
7. TYPE of BRIDGE: (circle one)

118.70 SWING 118.65 FIXED 118.80 BASCULE 118.75 PONTOON 118.85 VERTICAL LIFT

BRIDGE AND PIER LIGHTING	INSTALLED	FUNCTION PROPERLY
8. AERIAL WARNING LIGHT(S) RED 360°	Y / N	Y / N
9. DRAW SPAN LIGHTS		
RED (CLOSED)	Y / N	Y / N
GREEN (OPEN)	Y / N	Y / N
10. MARGIN OF CHANNEL LIGHTS RED 180°	Y / N	Y / N
11. PIER LIGHTS RED 180°	Y / N	Y / N
12. PIER PROTECTION / FENDERING LIGHTS RED 180°	Y / N	Y / N
13. CENTER OF CHANNEL LIGHTS		
GREEN 360 °	Y / N	Y / N
WHITE 3 VERTICAL 180°	Y / N	Y / N

BRIDGE PARTICULARS	INSTALLED	FUNCTION PROPERLY
14. 118.160 CLEARANCE GAUGES	Y / N	Y / N
15. 117.55 BRIDGE REG. SIGNS	Y / N	LEGIBLE Y / N
16. FENDERING / PIER PROTECTION	Y / N	CONDITION Good / Fair / Poor
17. DEBRIS BUILD-UP		Y / N

18. DISCREPANCIES (ITEM # AND COMMENT)

19. HOW BRIDGE WAS INSPECTED (circle two) CAR, BOAT ; DAY, NIGHT
20. DATE OF INSPECTION _____
21. INSPECTOR (PRINT) _____
22. AUX. UNIT _____
23. LOCAL C.G. GROUP PERSON NOTIFIED _____ TIME / DATE _____

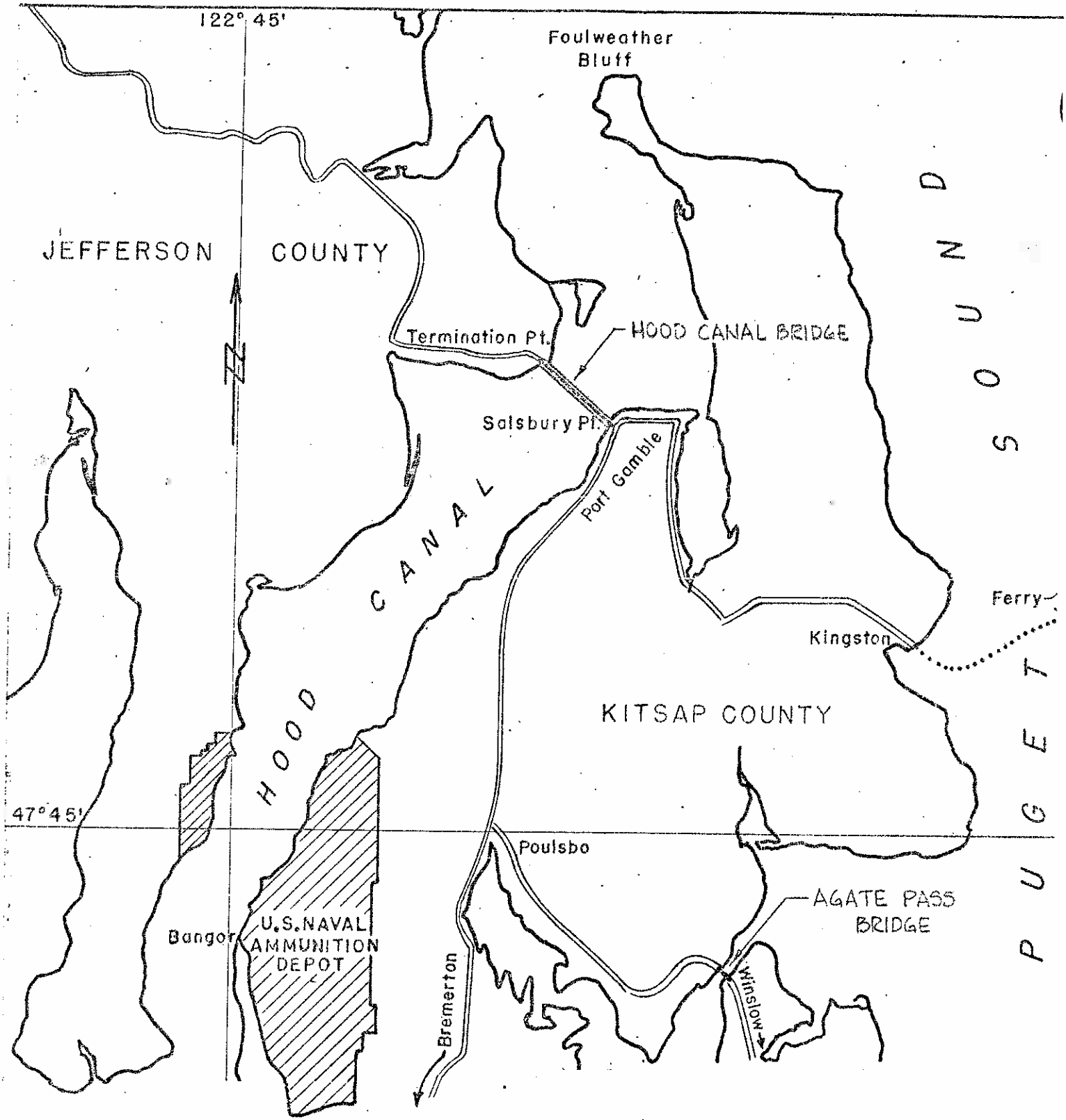

HOOD CANAL BRIDGE 179-S-4
AGATE PASS BRIDGE

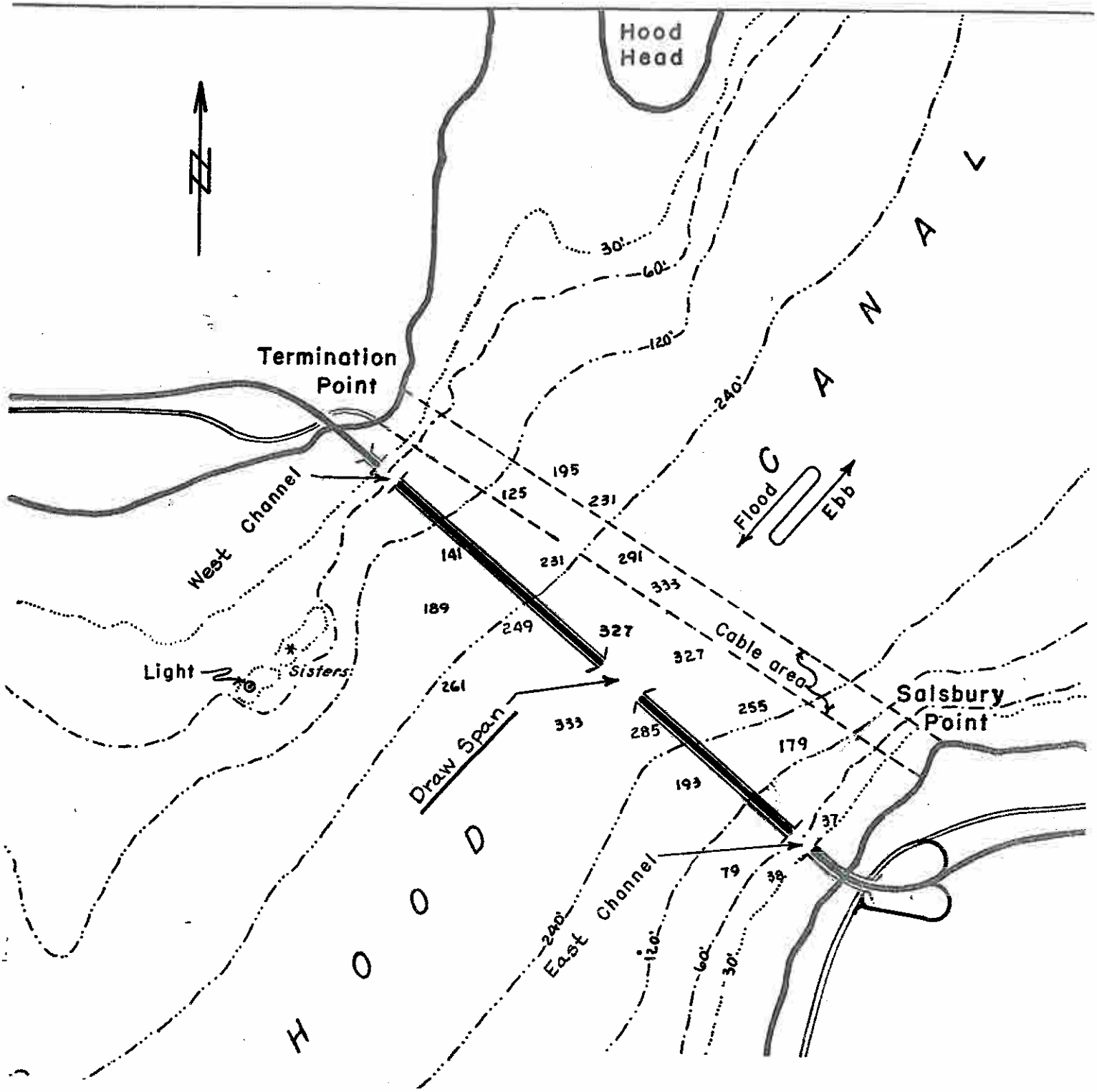

STATE OF WASHINGTON
HOOD CANAL BRIDGE
NR. PORT GAMBEL, WA
FILE 179-5-4

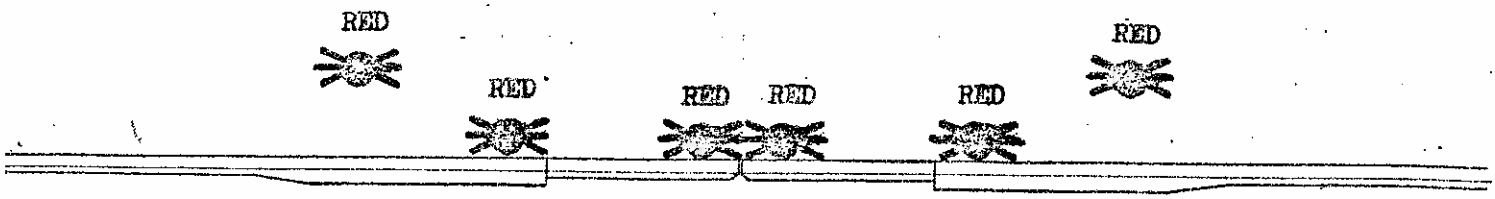

CLOSED POSITION



ELEVATION

OPEN POSITION

ELEVATION

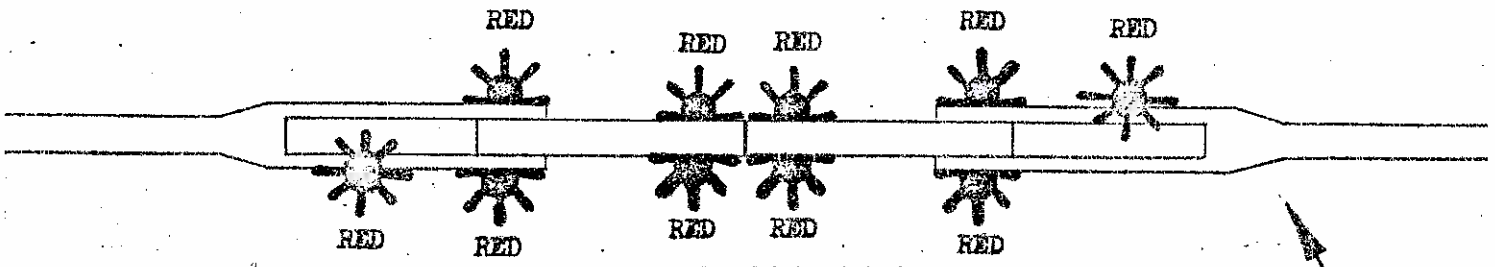

CLOSED POSITION

PLAN

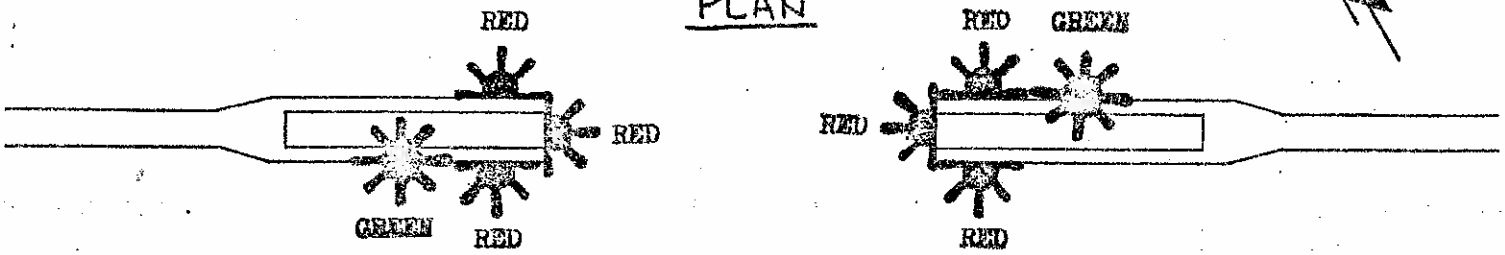

OPEN POSITION

PLAN

STATE OF WASHINGTON
HOOD CANAL BRIDGE
CENTRAL DRAW SPAN
FILE 179-5-4

U.S.C.G. BRIDGE INSPECTION 33CFR 117, 118

LIGHT FILE NO: 200-PA-4

1. WATERWAY NAME: Port Townsend Canal
2. WATERWAY MILE: 0.2
3. LOCATION of BRIDGE: Hadlock, WA
4. NAME of BRIDGE: Port Townsend Canal Bridge
5. NAME of OWNER: Washington Department of Transportation
6. OWNER PHONE NUMBER: (360) 705-7191
7. TYPE of BRIDGE: (circle one)

118.70 SWING 118.65 FIXED 118.80 BASCULE 118.75 PONTOON 118.85 VERTICAL LIFT

BRIDGE AND PIER LIGHTING	INSTALLED	FUNCTION PROPERLY
8. AERIAL WARNING LIGHT(S) RED 360°	Y / N	Y / N
9. DRAW SPAN LIGHTS		
RED (CLOSED)	Y / N	Y / N
GREEN (OPEN)	Y / N	Y / N
10. MARGIN OF CHANNEL LIGHTS RED 180°	Y / N	Y / N
11. PIER LIGHTS RED 180°	Y / N	Y / N
12. PIER PROTECTION / FENDERING LIGHTS RED 180°	Y / N	Y / N
13. CENTER OF CHANNEL LIGHTS		
GREEN 360 °	Y / N	Y / N
WHITE 3 VERTICAL 180°	Y / N	Y / N

BRIDGE PARTICULARS	INSTALLED	FUNCTION PROPERLY
14. 118.160 CLEARANCE GAUGES	Y / N	Y / N
15. 117.55 BRIDGE REG. SIGNS	Y / N	LEGIBLE Y / N
16. FENDERING / PIER PROTECTION	Y / N	CONDITION Good / Fair / Poor
17. DEBRIS BUILD-UP		Y / N

18. DISCREPANCIES (ITEM # AND COMMENT)

19. HOW BRIDGE WAS INSPECTED (circle two) CAR, BOAT ; DAY, NIGHT
20. DATE OF INSPECTION _____
21. INSPECTOR (PRINT) _____
22. AUX. UNIT _____
23. LOCAL C.G. GROUP PERSON NOTIFIED _____ TIME / DATE _____

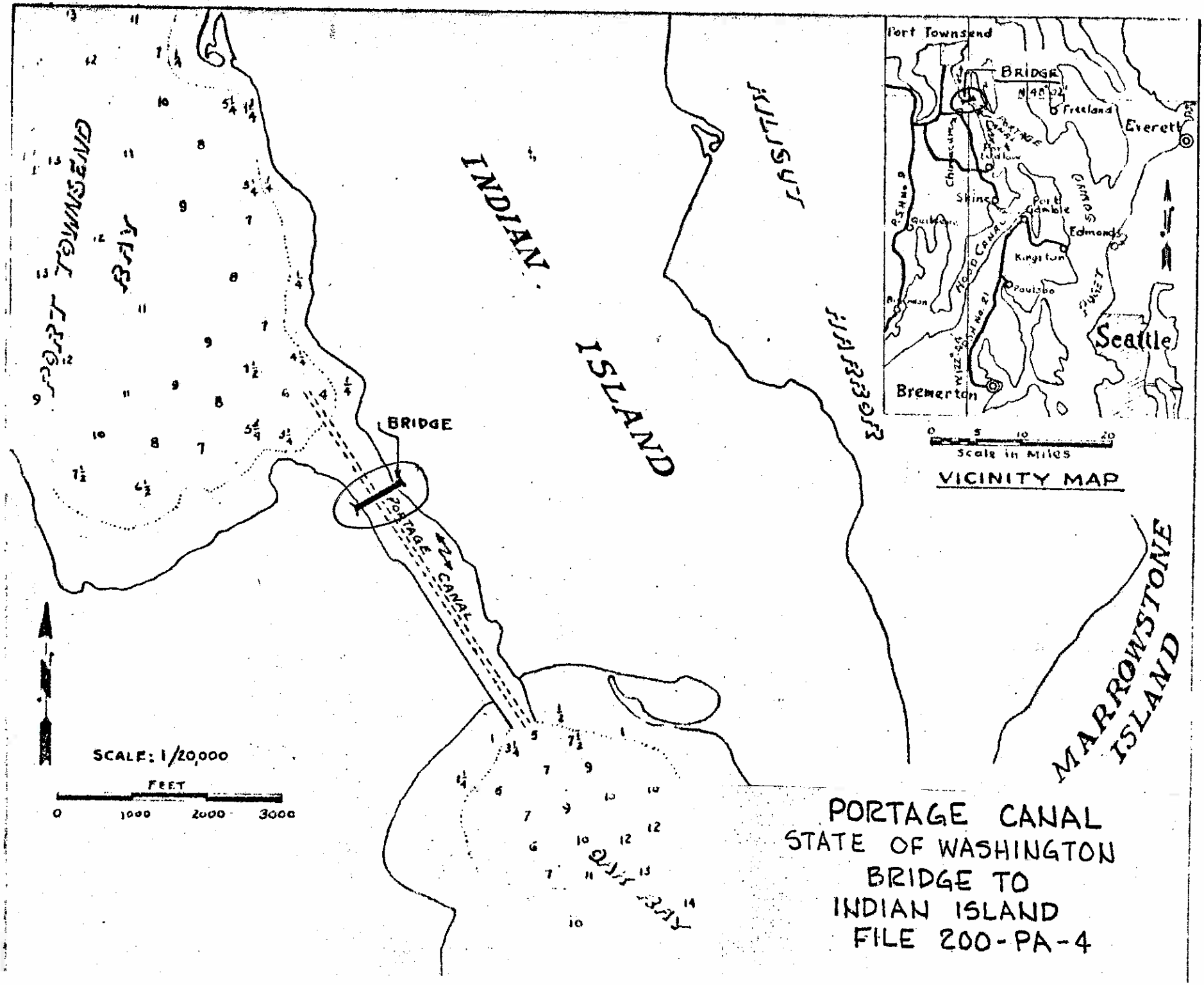

PORTAGE CANAL
STATE OF WASHINGTON
BRIDGE TO
INDIAN ISLAND
FILE 200-PA-4

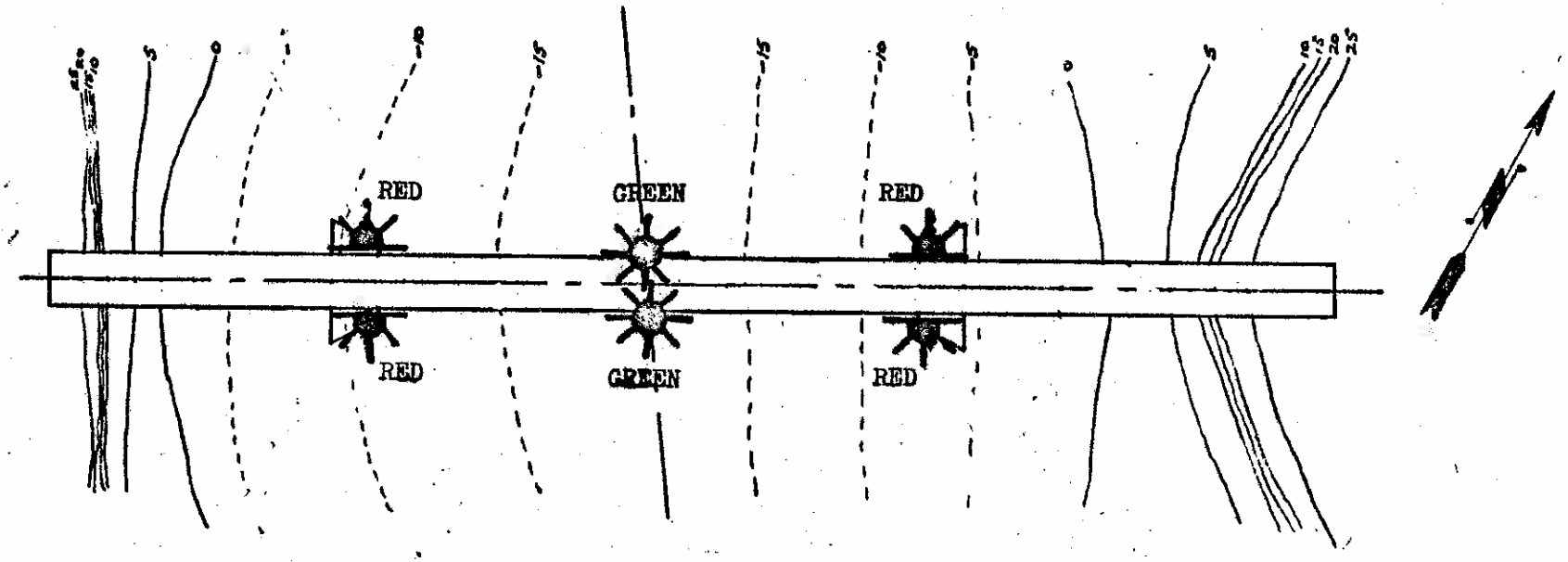

PLAN
SCALE 1"=80'

0 100'

PORTAGE CANAL
STATE OF WASHINGTON
BRIDGE TO
INDIAN ISLAND
FILE 200-PA-4



ELEVATION