U.S.C.G. BRIDGE INSPECTION 33CFR 117, 118

LIGHT FILE NO: 338-A-6

1. WATERWAY NAME: Youngs Bay
2. WATERWAY MILE: 2.4
3. LOCATION of BRIDGE: Near Astoria, OR
4. NAME of BRIDGE: Youngs Bay Bridge (old)
5. NAME of OWNER: Oregon Department of Transportation
6. OWNER PHONE NUMBER: (503) 986-4200
7. TYPE of BRIDGE: (circle one)

118.70 SWING 118.65 FIXED 118.80 BASCULE 118.75 PONTOON 118.85 VERTICAL LIFT

BRIDGE AND PIER LIGHTING	INSTALLED	FUNCTION PROPERLY
8. AERIAL WARNING LIGHT(S) RED 360°	Y / N	Y / N
9. DRAW SPAN LIGHTS		
RED (CLOSED)	Y / N	Y / N
GREEN (OPEN)	Y / N	Y / N
10. MARGIN OF CHANNEL LIGHTS RED 180°	Y / N	Y / N
11. PIER LIGHTS RED 180°	Y / N	Y / N
12. PIER PROTECTION / FENDERING LIGHTS RED 180°	Y / N	Y / N
13. CENTER OF CHANNEL LIGHTS		
GREEN 360 °	Y / N	Y / N
WHITE 3 VERTICAL 180°	Y / N	Y / N

BRIDGE PARTICULARS	INSTALLED	FUNCTION PROPERLY
14. 118.160 CLEARANCE GAUGES	Y / N	Y / N
15. 117.55 BRIDGE REG. SIGNS	Y / N	LEGIBLE Y / N
16. FENDERING / PIER PROTECTION	Y / N	CONDITION Good / Fair / Poor
17. DEBRIS BUILD-UP		Y / N

18. DISCREPANCIES (ITEM # AND COMMENT)

_____

_____

_____

19. HOW BRIDGE WAS INSPECTED (circle two) CAR, BOAT ; DAY, NIGHT
20. DATE OF INSPECTION _____
21. INSPECTOR (PRINT) _____
22. AUX. UNIT _____
23. LOCAL C.G. GROUP PERSON NOTIFIED _____ TIME / DATE _____

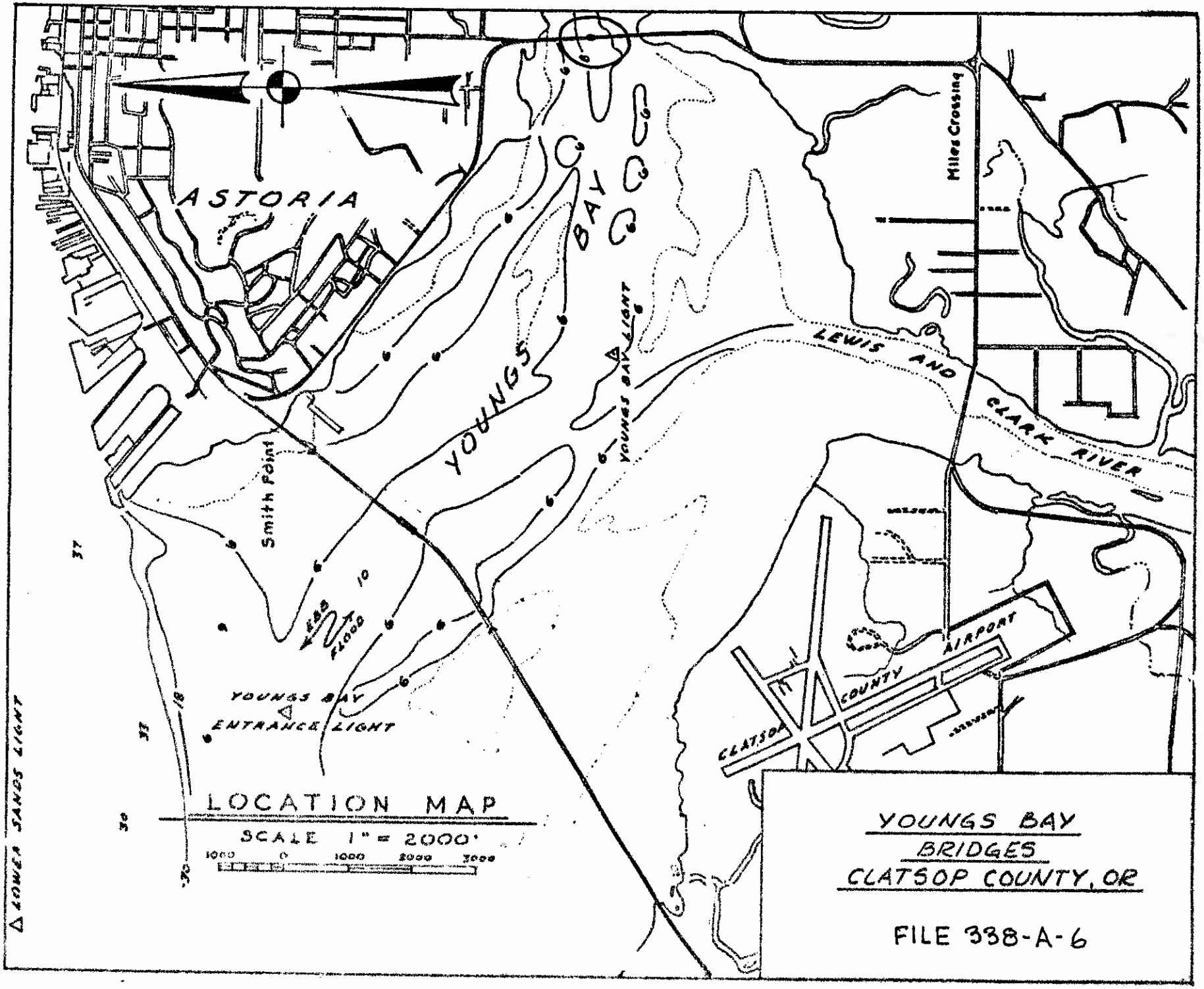
ASTORIA
YOUNGS BAY
YOUNGS BAY LIGHT
Smith Point
LEWIS AND CLARK RIVER
Miles Crossing
EBB
FLOOD
YOUNGS BAY ENTRANCE LIGHT
CLATSOP COUNTY AIRPORT
LOWER SANDS LIGHT
LOCATION MAP
SCALE 1" = 2000'
1000 0 1000 2000 3000
YOUNGS BAY
BRIDGES
CLATSOP COUNTY, OR
FILE 338-A-6

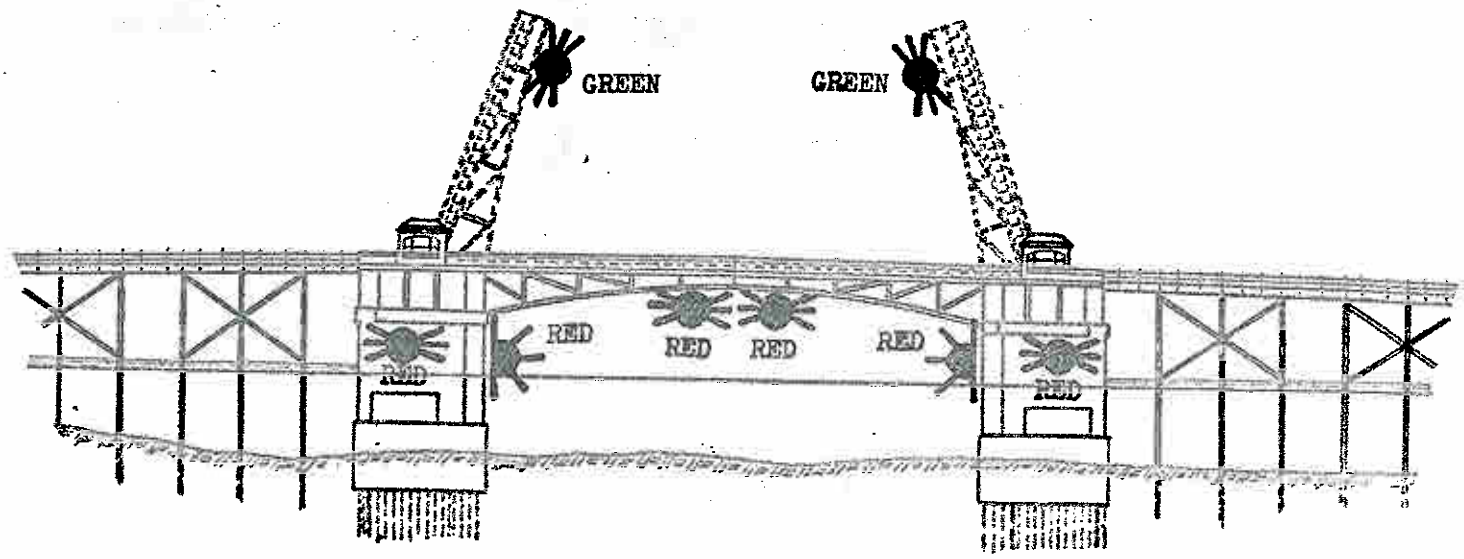

ELEVATION

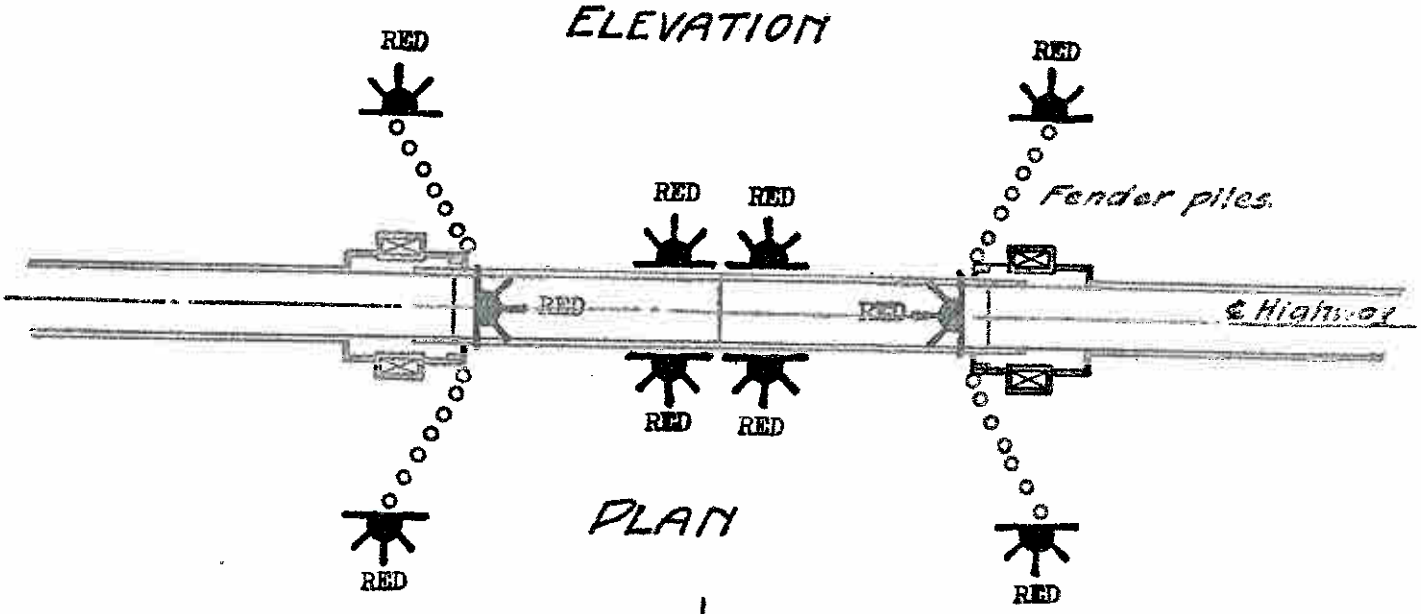

PLAN





YOUNGS BAY, MILE 2.4
OREGON STATE HWY.
YOUNGS BAY HWY. BRIDGE
NEAR ASTORIA, OR.
FILE 338-A-6

U.S.C.G. BRIDGE INSPECTION 33CFR 117, 118

LIGHT FILE NO: 341-P-6

1. WATERWAY NAME: Lewis and Clark River
2. WATERWAY MILE: 1.0
3. LOCATION of BRIDGE: Near Astoria, Clatsop County, Oregon
4. NAME of BRIDGE: Lewis and Clark River Bridge
5. NAME of OWNER: Oregon Department of Transportation
6. OWNER PHONE NUMBER: (503) 986-4200
7. TYPE of BRIDGE: (circle one)

118.70 SWING 118.65 FIXED 118.80 BASCULE 118.75 PONTOON 118.85 VERTICAL LIFT

BRIDGE AND PIER LIGHTING	INSTALLED	FUNCTION PROPERLY
8. AERIAL WARNING LIGHT(S) RED 360°	Y / N	Y / N
9. DRAW SPAN LIGHTS		
RED (CLOSED)	Y / N	Y / N
GREEN (OPEN)	Y / N	Y / N
10. MARGIN OF CHANNEL LIGHTS RED 180°	Y / N	Y / N
11. PIER LIGHTS RED 180°	Y / N	Y / N
12. PIER PROTECTION / FENDERING LIGHTS RED 180°	Y / N	Y / N
13. CENTER OF CHANNEL LIGHTS		
GREEN 360 °	Y / N	Y / N
WHITE 3 VERTICAL 180°	Y / N	Y / N

BRIDGE PARTICULARS	INSTALLED	FUNCTION PROPERLY
14. 118.160 CLEARANCE GAUGES	Y / N	Y / N
15. 117.55 BRIDGE REG. SIGNS	Y / N	LEGIBLE Y / N
16. FENDERING / PIER PROTECTION	Y / N	CONDITION Good / Fair / Poor
17. DEBRIS BUILD-UP		Y / N

18. DISCREPANCIES (ITEM # AND COMMENT)

_____

_____

_____

19. HOW BRIDGE WAS INSPECTED (circle two) CAR, BOAT ; DAY, NIGHT
20. DATE OF INSPECTION _____
21. INSPECTOR (PRINT) _____
22. AUX. UNIT _____
23. LOCAL C.G. GROUP PERSON NOTIFIED _____ TIME / DATE _____

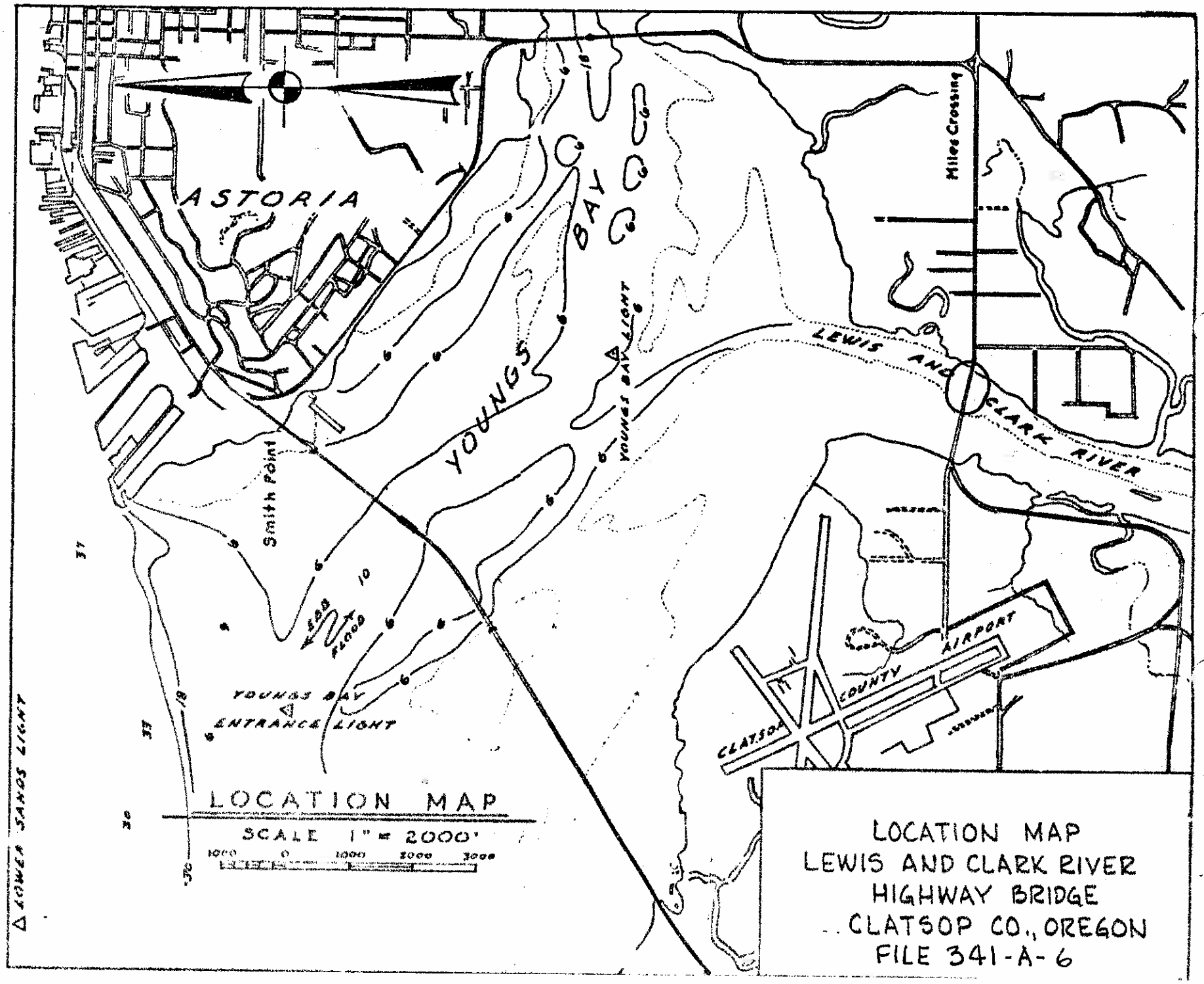

LOCATION MAP
LEWIS AND CLARK RIVER
HIGHWAY BRIDGE
CLATSOP CO., OREGON
FILE 341-A-6

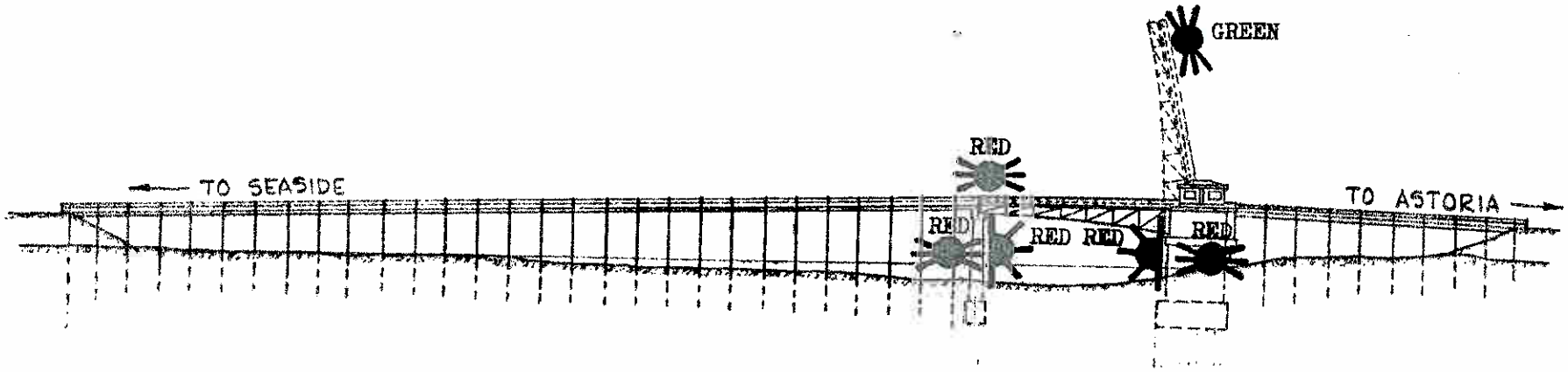

ELEVATION

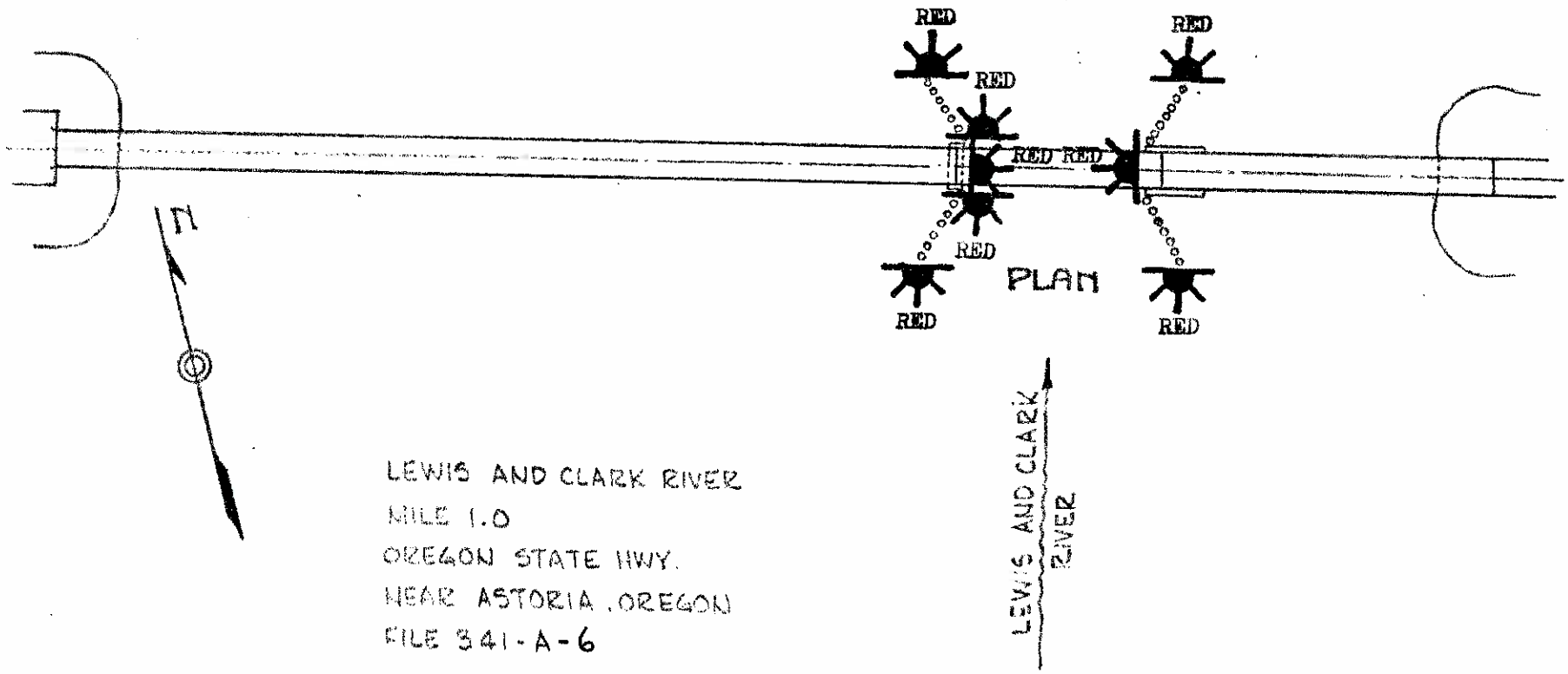

PLAN

LEWIS AND CLARK RIVER
MILE 1.0
OREGON STATE HWY.
NEAR ASTORIA, OREGON
FILE 341-A-6

U.S.C.G. BRIDGE INSPECTION 33CFR 117, 118

LIGHT FILE NO: 447-P-6

1. WATERWAY NAME: Willamette River
2. WATERWAY MILE: 38.5
3. LOCATION of BRIDGE: Wilsonville, OR
4. NAME of BRIDGE: Wilsonville Bridge (I-5)
5. NAME of OWNER: Oregon Department of Transportation
6. OWNER PHONE NUMBER: (503) 986-3339
7. TYPE of BRIDGE: (circle one)

118.70 SWING 118.65 FIXED 118.80 BASCULE 118.75 PONTOON 118.85 VERTICAL LIFT

BRIDGE AND PIER LIGHTING	INSTALLED	FUNCTION PROPERLY
8. AERIAL WARNING LIGHT(S) RED 360°	Y / N	Y / N
9. DRAW SPAN LIGHTS		
RED (CLOSED)	Y / N	Y / N
GREEN (OPEN)	Y / N	Y / N
10. MARGIN OF CHANNEL LIGHTS RED 180°	Y / N	Y / N
11. PIER LIGHTS RED 180°	Y / N	Y / N
12. PIER PROTECTION / FENDERING LIGHTS RED 180°	Y / N	Y / N
13. CENTER OF CHANNEL LIGHTS		
GREEN 360 °	Y / N	Y / N
WHITE 3 VERTICAL 180°	Y / N	Y / N

BRIDGE PARTICULARS	INSTALLED	FUNCTION PROPERLY
14. 118.160 CLEARANCE GAUGES	Y / N	Y / N
15. 117.55 BRIDGE REG. SIGNS	Y / N	LEGIBLE Y / N
16. FENDERING / PIER PROTECTION	Y / N	CONDITION Good / Fair / Poor
17. DEBRIS BUILD-UP		Y / N

18. DISCREPANCIES (ITEM # AND COMMENT)

_____

_____

_____

19. HOW BRIDGE WAS INSPECTED (circle two) CAR, BOAT ; DAY, NIGHT

20. DATE OF INSPECTION _____

21. INSPECTOR (PRINT) _____

22. AUX. UNIT _____

23. LOCAL C.G. GROUP PERSON NOTIFIED _____ TIME / DATE _____

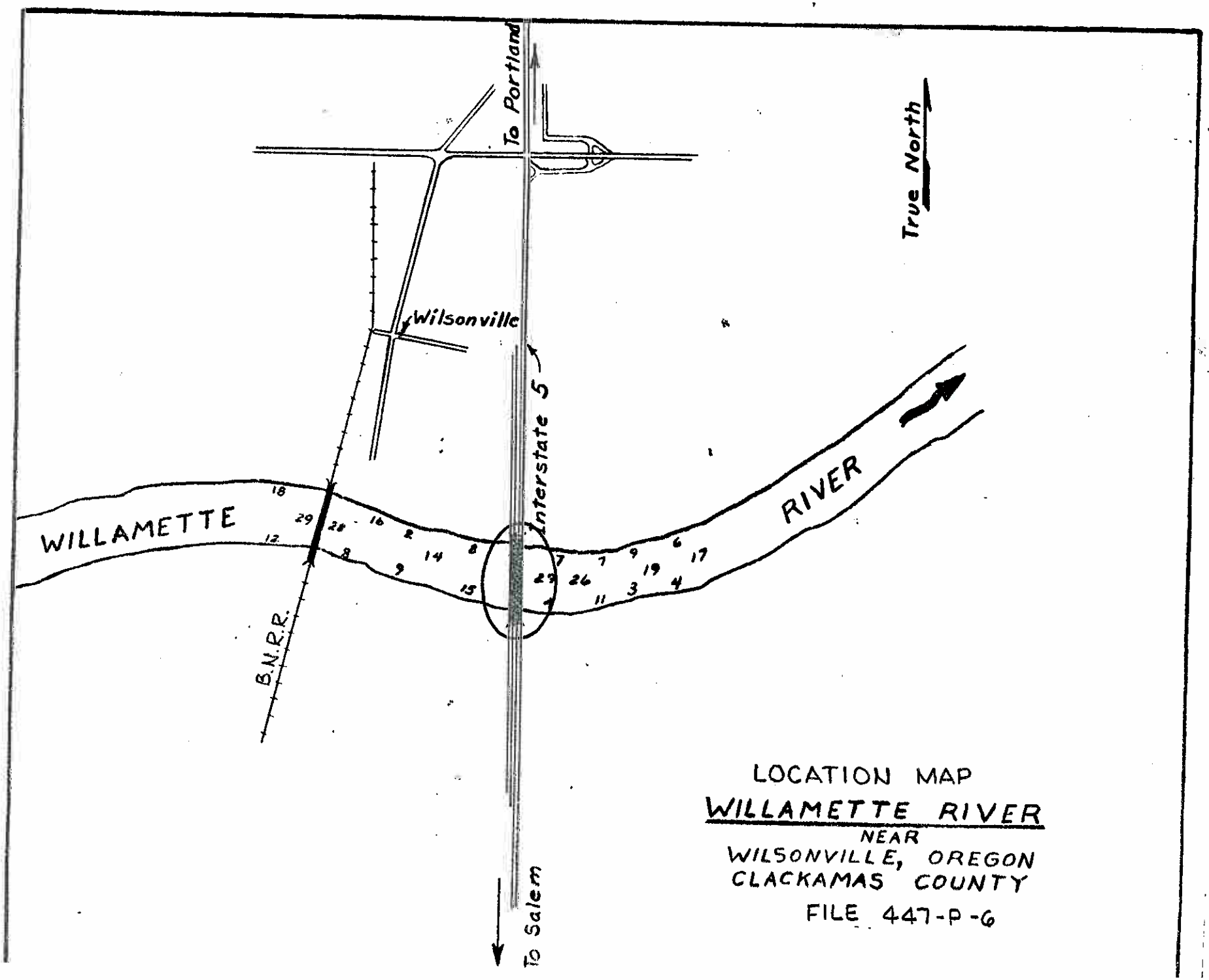

LOCATION MAP
WILLAMETTE RIVER
NEAR
WILSONVILLE, OREGON
CLACKAMAS COUNTY
FILE 447-P-6

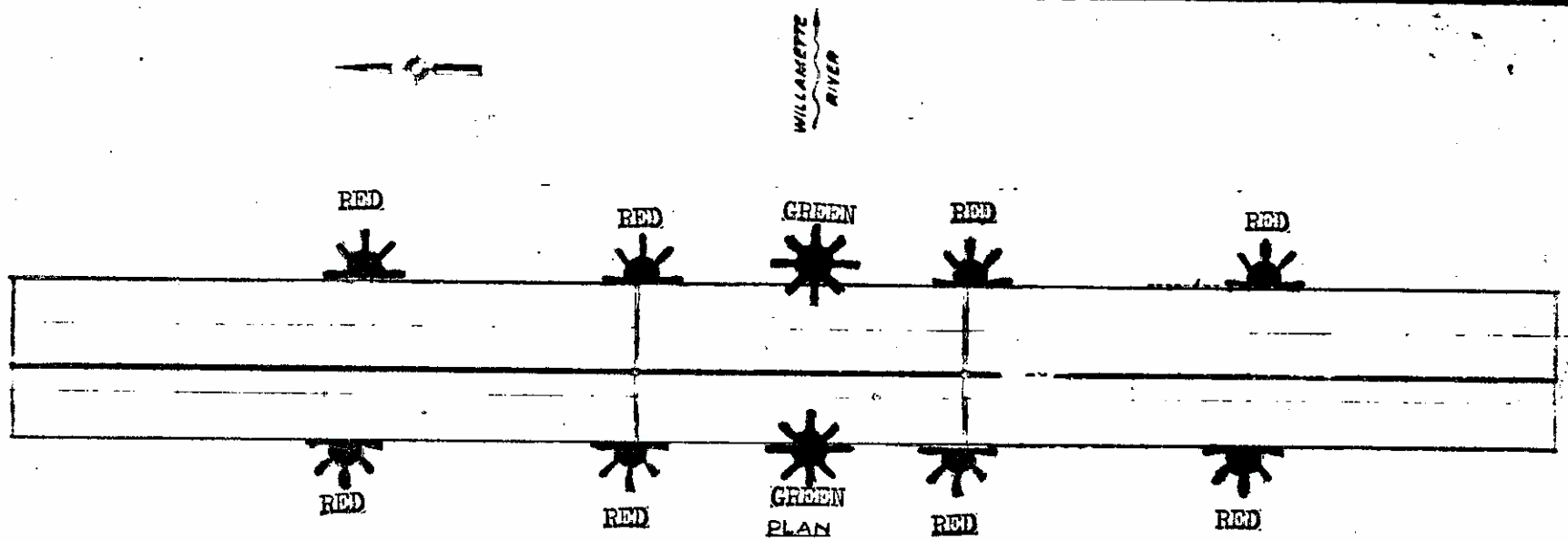

OREGON STATE HIGHWAY WILLAMETTE RIVER

WILSONVILLE BRIDGE MILE 38.5
FILE 447-P-6



ELEVATION

U.S.C.G. BRIDGE INSPECTION 33CFR 117, 118

LIGHT FILE NO: 448-P-6

1. WATERWAY NAME: Willamette River
2. WATERWAY MILE: 38.8
3. LOCATION of BRIDGE: Wilsonville, OR
4. NAME of BRIDGE: Wilsonville RR Bridge
5. NAME of OWNER: Portland & Western Railroad Company*
6. OWNER PHONE NUMBER: (541) 924-6560
7. TYPE of BRIDGE: (circle one)

118.70 SWING 118.65 FIXED 118.80 BASCULE 118.75 PONTOON 118.85 VERTICAL LIFT

BRIDGE AND PIER LIGHTING	INSTALLED	FUNCTION PROPERLY
8. AERIAL WARNING LIGHT(S) RED 360°	Y / N	Y / N
9. DRAW SPAN LIGHTS		
RED (CLOSED)	Y / N	Y / N
GREEN (OPEN)	Y / N	Y / N
10. MARGIN OF CHANNEL LIGHTS RED 180°	Y / N	Y / N
11. PIER LIGHTS RED 180°	Y / N	Y / N
12. PIER PROTECTION / FENDERING LIGHTS RED 180°	Y / N	Y / N
13. CENTER OF CHANNEL LIGHTS		
GREEN 360 °	Y / N	Y / N
WHITE 3 VERTICAL 180°	Y / N	Y / N

BRIDGE PARTICULARS	INSTALLED	FUNCTION PROPERLY
14. 118.160 CLEARANCE GAUGES	Y / N	Y / N
15. 117.55 BRIDGE REG. SIGNS	Y / N	LEGIBLE Y / N
16. FENDERING / PIER PROTECTION	Y / N	CONDITION Good / Fair / Poor
17. DEBRIS BUILD-UP		Y / N

18. DISCREPANCIES (ITEM # AND COMMENT)

_____

_____

_____

19. HOW BRIDGE WAS INSPECTED (circle two) CAR, BOAT ; DAY, NIGHT
20. DATE OF INSPECTION _____
21. INSPECTOR (PRINT) _____
22. AUX. UNIT _____
23. LOCAL C.G. GROUP PERSON NOTIFIED _____ TIME / DATE _____

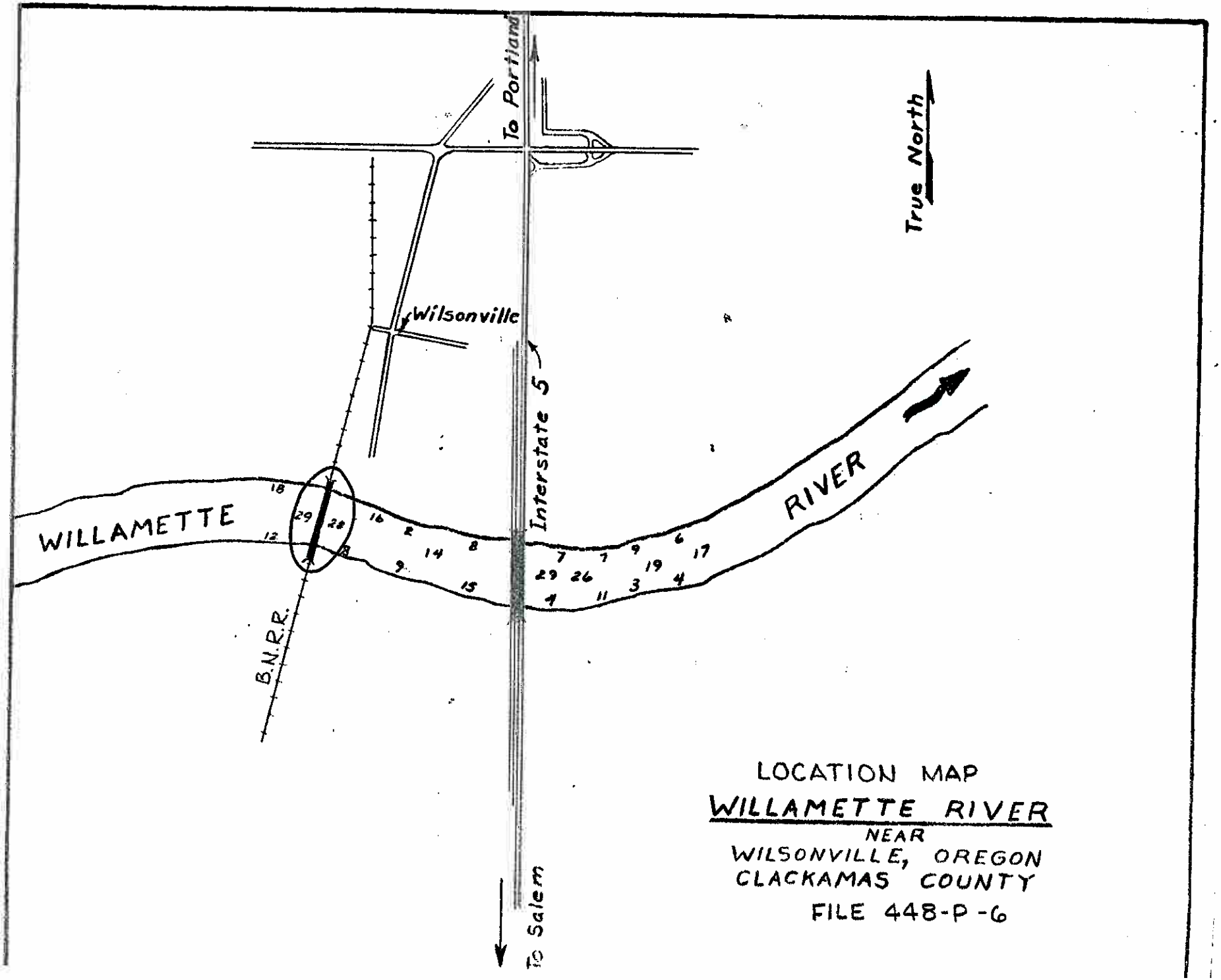

LOCATION MAP
WILLAMETTE RIVER
NEAR
WILSONVILLE, OREGON
CLACKAMAS COUNTY
FILE 448-P-6

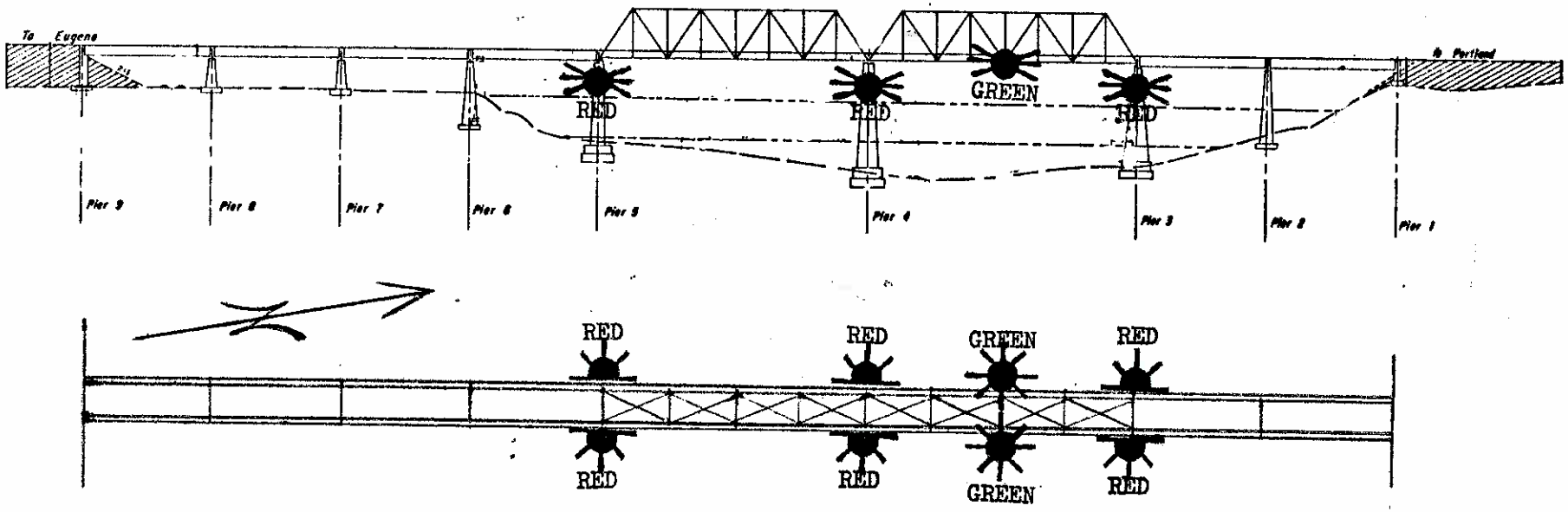

BURLINGTON NORTHERN
Fixed Bridge
Willamette River Mile 38.8
Wilsonville, Oregon
FILE 448-P-6

U.S.C.G. BRIDGE INSPECTION 33CFR 117, 118

LIGHT FILE NO: 449-P-6

1. WATERWAY NAME: Willamette River
2. WATERWAY MILE: 48.4
3. LOCATION of BRIDGE: Newberg, OR
4. NAME of BRIDGE: Newberg Bridge
5. NAME of OWNER: Oregon Department of Transportation
6. OWNER PHONE NUMBER: (503) 986-3339
7. TYPE of BRIDGE: (circle one)

118.70 SWING 118.65 FIXED 118.80 BASCULE 118.75 PONTOON 118.85 VERTICAL LIFT

BRIDGE AND PIER LIGHTING	INSTALLED	FUNCTION PROPERLY
8. AERIAL WARNING LIGHT(S) RED 360°	Y / N	Y / N
9. DRAW SPAN LIGHTS		
RED (CLOSED)	Y / N	Y / N
GREEN (OPEN)	Y / N	Y / N
10. MARGIN OF CHANNEL LIGHTS RED 180°	Y / N	Y / N
11. PIER LIGHTS RED 180°	Y / N	Y / N
12. PIER PROTECTION / FENDERING LIGHTS RED 180°	Y / N	Y / N
13. CENTER OF CHANNEL LIGHTS		
GREEN 360 °	Y / N	Y / N
WHITE 3 VERTICAL 180°	Y / N	Y / N

BRIDGE PARTICULARS	INSTALLED	FUNCTION PROPERLY
14. 118.160 CLEARANCE GAUGES	Y / N	Y / N
15. 117.55 BRIDGE REG. SIGNS	Y / N	LEGIBLE Y / N
16. FENDERING / PIER PROTECTION	Y / N	CONDITION Good / Fair / Poor
17. DEBRIS BUILD-UP		Y / N

18. DISCREPANCIES (ITEM # AND COMMENT)

_____

_____

_____

19. HOW BRIDGE WAS INSPECTED (circle two) CAR, BOAT ; DAY, NIGHT

20. DATE OF INSPECTION _____

21. INSPECTOR (PRINT) _____

22. AUX. UNIT _____

23. LOCAL C.G. GROUP PERSON NOTIFIED _____ TIME / DATE _____

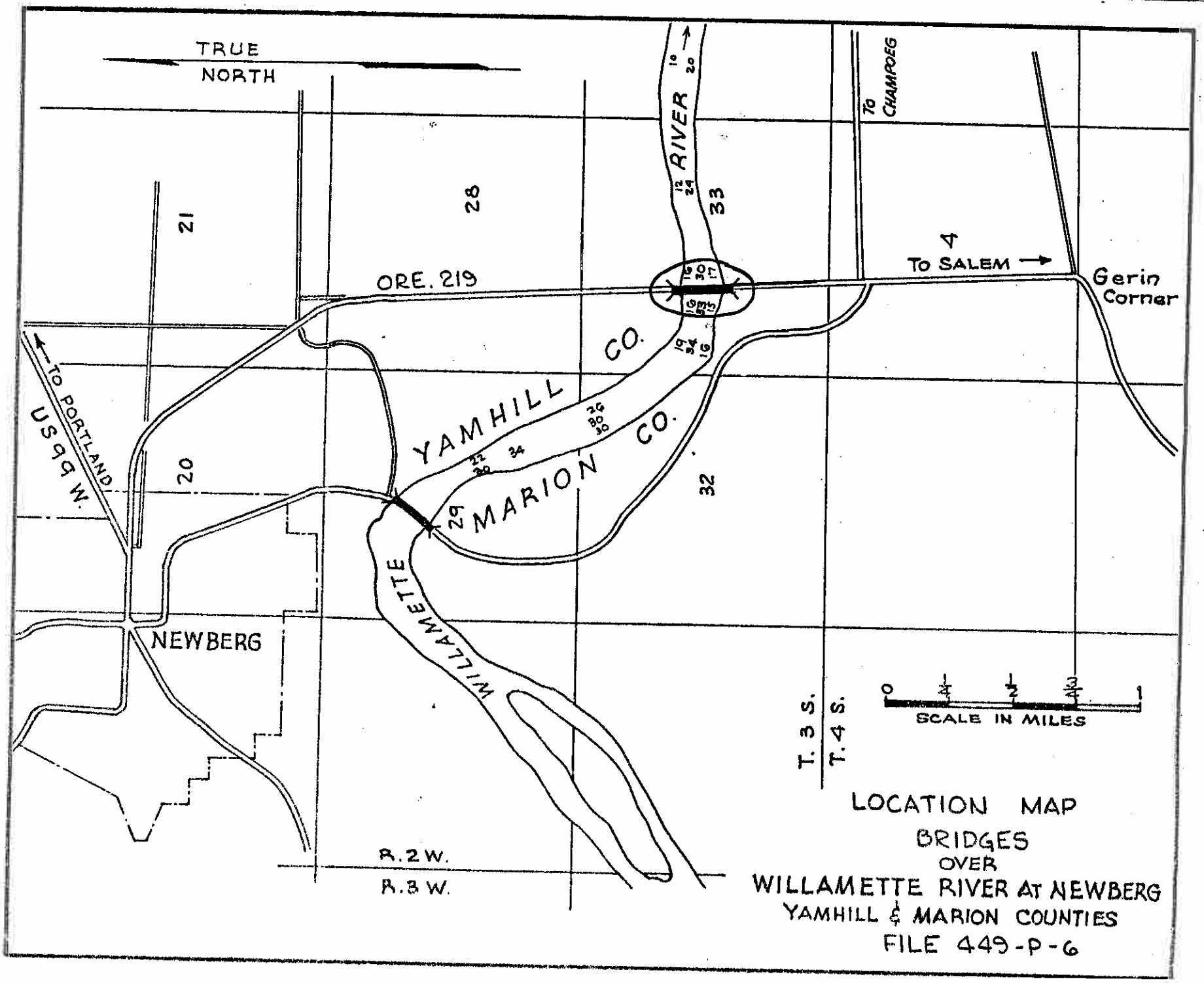
TRUE NORTH
RIVER
To CHAMPOEG
To SALEM
Gerin Corner
ORE. 219
YAMHILL CO.
MARION CO.
WILLAMETTE
NEWBERG
To PORTLAND
US 99 W.
21
28
33
20
29
32
T. 3 S.
T. 4 S.
R. 2 W.
R. 3 W.
SCALE IN MILES
LOCATION MAP
BRIDGES
OVER
WILLAMETTE RIVER AT NEWBERG
YAMHILL & MARION COUNTIES
FILE 449-P-6

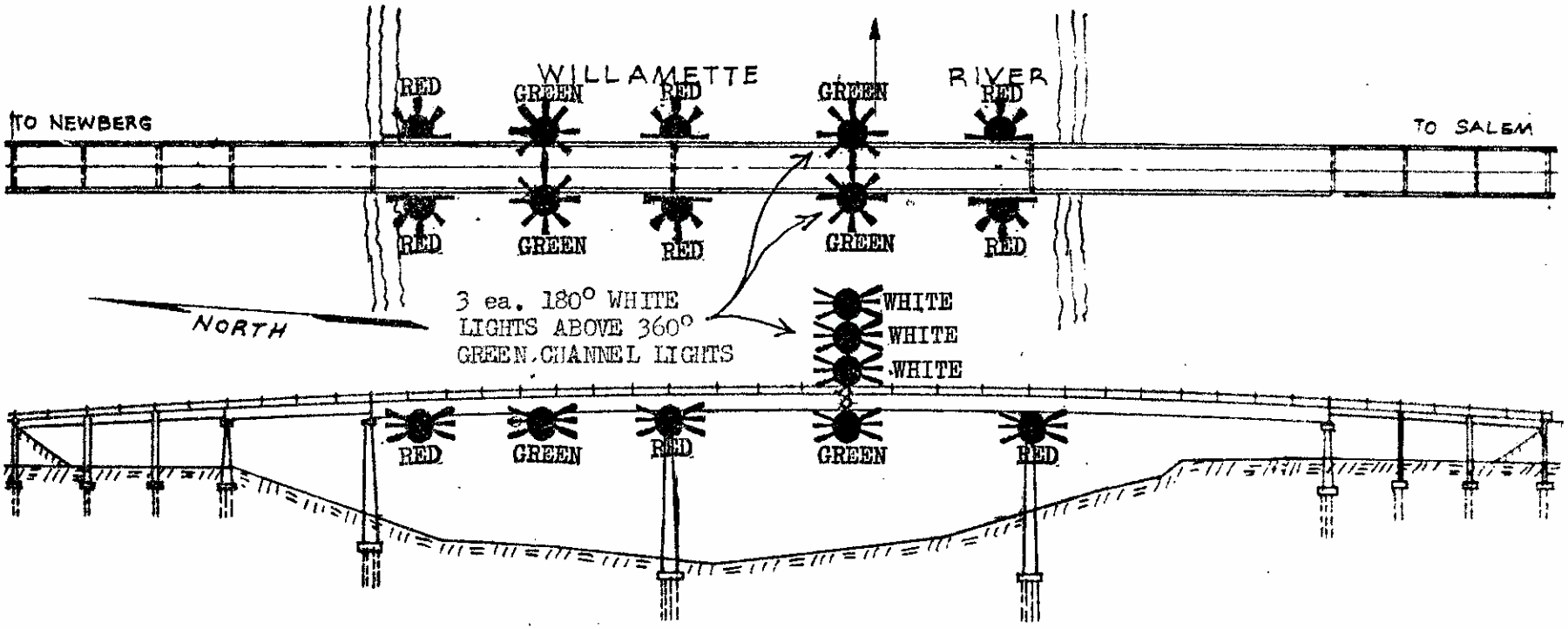

OREGON STATE HIGHWAY
WILLAMETTE RIVER MILE 48.4
NEWBERG, OREGON
FILE 449-P-6

U.S.C.G. BRIDGE INSPECTION 33CFR 117, 118

LIGHT FILE NO: 450-P-6

1. WATERWAY NAME: Willamette River
2. WATERWAY MILE: 50.0
3. LOCATION of BRIDGE: Newberg, OR
4. NAME of BRIDGE: City Pipeline Bridge
5. NAME of OWNER: City of Newberg
6. OWNER PHONE NUMBER: 503- 538 9421
7. TYPE of BRIDGE: (circle one)

118.70 SWING 118.65 FIXED 118.80 BASCULE 118.75 PONTOON 118.85 VERTICAL LIFT

BRIDGE AND PIER LIGHTING	INSTALLED	FUNCTION PROPERLY
8. AERIAL WARNING LIGHT(S) RED 360°	Y / N	Y / N
9. DRAW SPAN LIGHTS		
RED (CLOSED)	Y / N	Y / N
GREEN (OPEN)	Y / N	Y / N
10. MARGIN OF CHANNEL LIGHTS RED 180°	Y / N	Y / N
11. PIER LIGHTS RED 180°	Y / N	Y / N
12. PIER PROTECTION / FENDERING LIGHTS RED 180°	Y / N	Y / N
13. CENTER OF CHANNEL LIGHTS		
GREEN 360 °	Y / N	Y / N
WHITE 3 VERTICAL 180°	Y / N	Y / N

BRIDGE PARTICULARS	INSTALLED	FUNCTION PROPERLY
14. 118.160 CLEARANCE GAUGES	Y / N	Y / N
15. 117.55 BRIDGE REG. SIGNS	Y / N	LEGIBLE Y / N
16. FENDERING / PIER PROTECTION	Y / N	CONDITION Good / Fair / Poor
17. DEBRIS BUILD-UP		Y / N

18. DISCREPANCIES (ITEM # AND COMMENT)

_____

_____

_____

19. HOW BRIDGE WAS INSPECTED (circle two) CAR, BOAT ; DAY, NIGHT

20. DATE OF INSPECTION _____

21. INSPECTOR (PRINT) _____

22. AUX. UNIT _____

23. LOCAL C.G. GROUP PERSON NOTIFIED _____ TIME / DATE _____

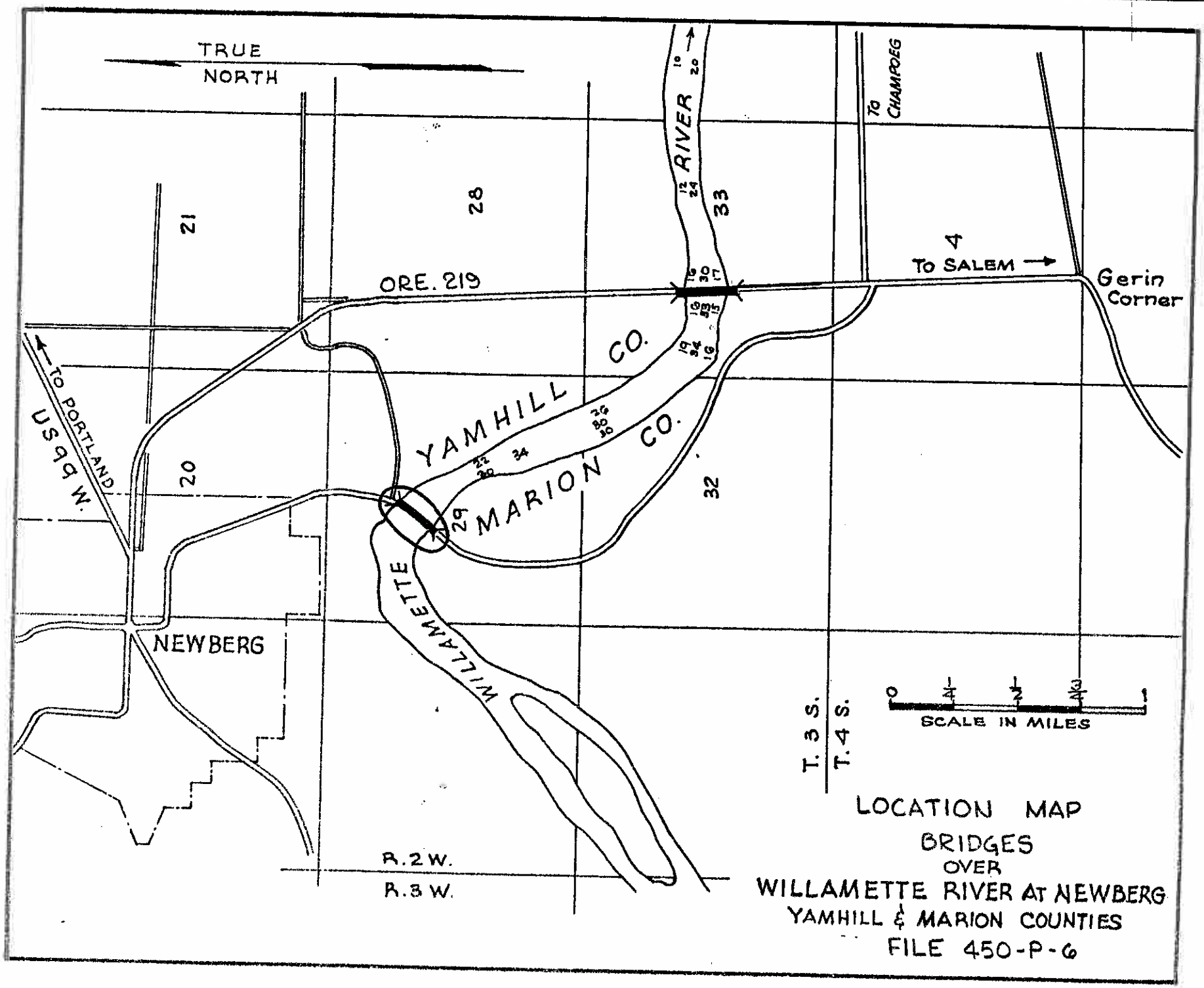

LOCATION MAP
BRIDGES
OVER
WILLAMETTE RIVER AT NEWBERG
YAMHILL & MARION COUNTIES
FILE 450-P-6

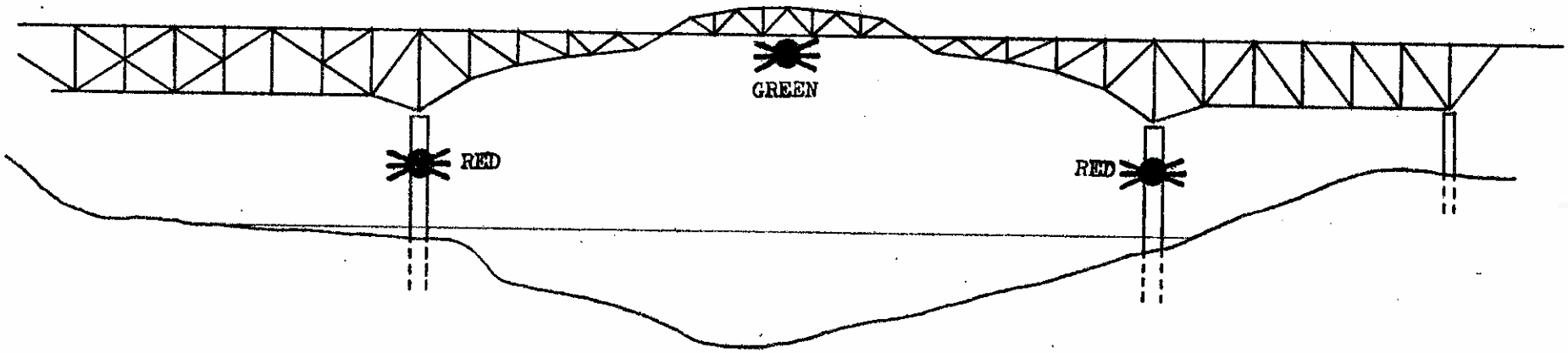

ELEVATION

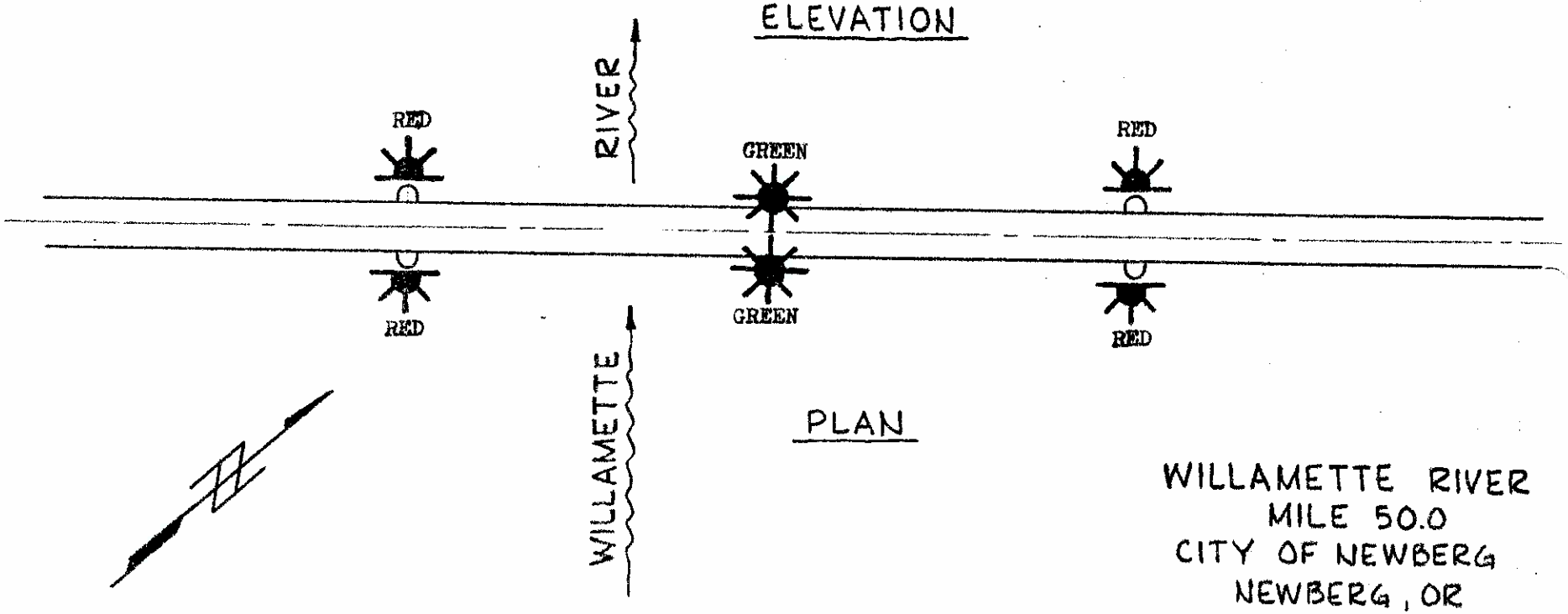

PLAN

WILLAMETTE RIVER
MILE 50.0
CITY OF NEWBERG
NEWBERG, OR
FILE 450-P-6

U.S.C.G. BRIDGE INSPECTION 33CFR 117, 118

LIGHT FILE NO: 453-P-6

1. WATERWAY NAME: Willamette River
2. WATERWAY MILE: 84.4
3. LOCATION of BRIDGE: Salem, OR
4. NAME of BRIDGE: Marion Street Bridge
5. NAME of OWNER: Oregon Department of Transportation
6. OWNER PHONE NUMBER: (503) 986-3339
7. TYPE of BRIDGE: (circle one)

118.70 SWING 118.65 FIXED 118.80 BASCULE 118.75 PONTOON 118.85 VERTICAL LIFT

BRIDGE AND PIER LIGHTING	INSTALLED	FUNCTION PROPERLY
8. AERIAL WARNING LIGHT(S) RED 360°	Y / N	Y / N
9. DRAW SPAN LIGHTS		
RED (CLOSED)	Y / N	Y / N
GREEN (OPEN)	Y / N	Y / N
10. MARGIN OF CHANNEL LIGHTS RED 180°	Y / N	Y / N
11. PIER LIGHTS RED 180°	Y / N	Y / N
12. PIER PROTECTION / FENDERING LIGHTS RED 180°	Y / N	Y / N
13. CENTER OF CHANNEL LIGHTS		
GREEN 360 °	Y / N	Y / N
WHITE 3 VERTICAL 180°	Y / N	Y / N

BRIDGE PARTICULARS	INSTALLED	FUNCTION PROPERLY
14. 118.160 CLEARANCE GAUGES	Y / N	Y / N
15. 117.55 BRIDGE REG. SIGNS	Y / N	LEGIBLE Y / N
16. FENDERING / PIER PROTECTION	Y / N	CONDITION Good / Fair / Poor
17. DEBRIS BUILD-UP		Y / N

18. DISCREPANCIES (ITEM # AND COMMENT)

_____

_____

_____

19. HOW BRIDGE WAS INSPECTED (circle two) CAR, BOAT ; DAY, NIGHT

20. DATE OF INSPECTION _____

21. INSPECTOR (PRINT) _____

22. AUX. UNIT _____

23. LOCAL C.G. GROUP PERSON NOTIFIED _____ TIME / DATE _____

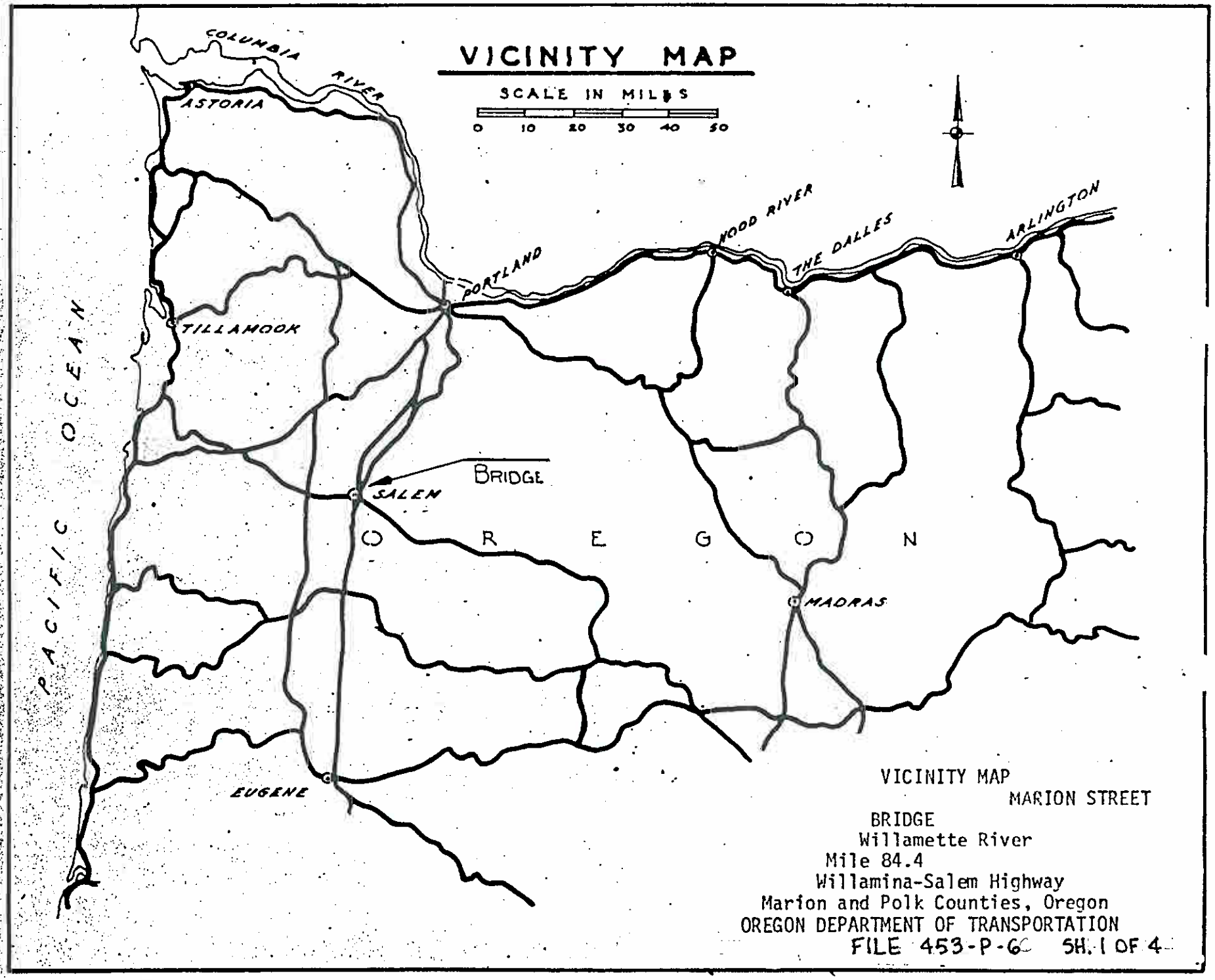
VICINITY MAP
SCALE IN MILES
0 10 20 30 40 50
COLUMBIA RIVER
ASTORIA
PORTLAND
HOOD RIVER
THE DALLES
ARLINGTON
TILLAMOOK
PACIFIC OCEAN
BRIDGE
SALEM
O R E G O N
MADRAS
EUGENE
VICINITY MAP
MARION STREET
BRIDGE
Willamette River
Mile 84.4
Willamina-Salem Highway
Marion and Polk Counties, Oregon
OREGON DEPARTMENT OF TRANSPORTATION
FILE 453-P-6 SH. 1 OF 4

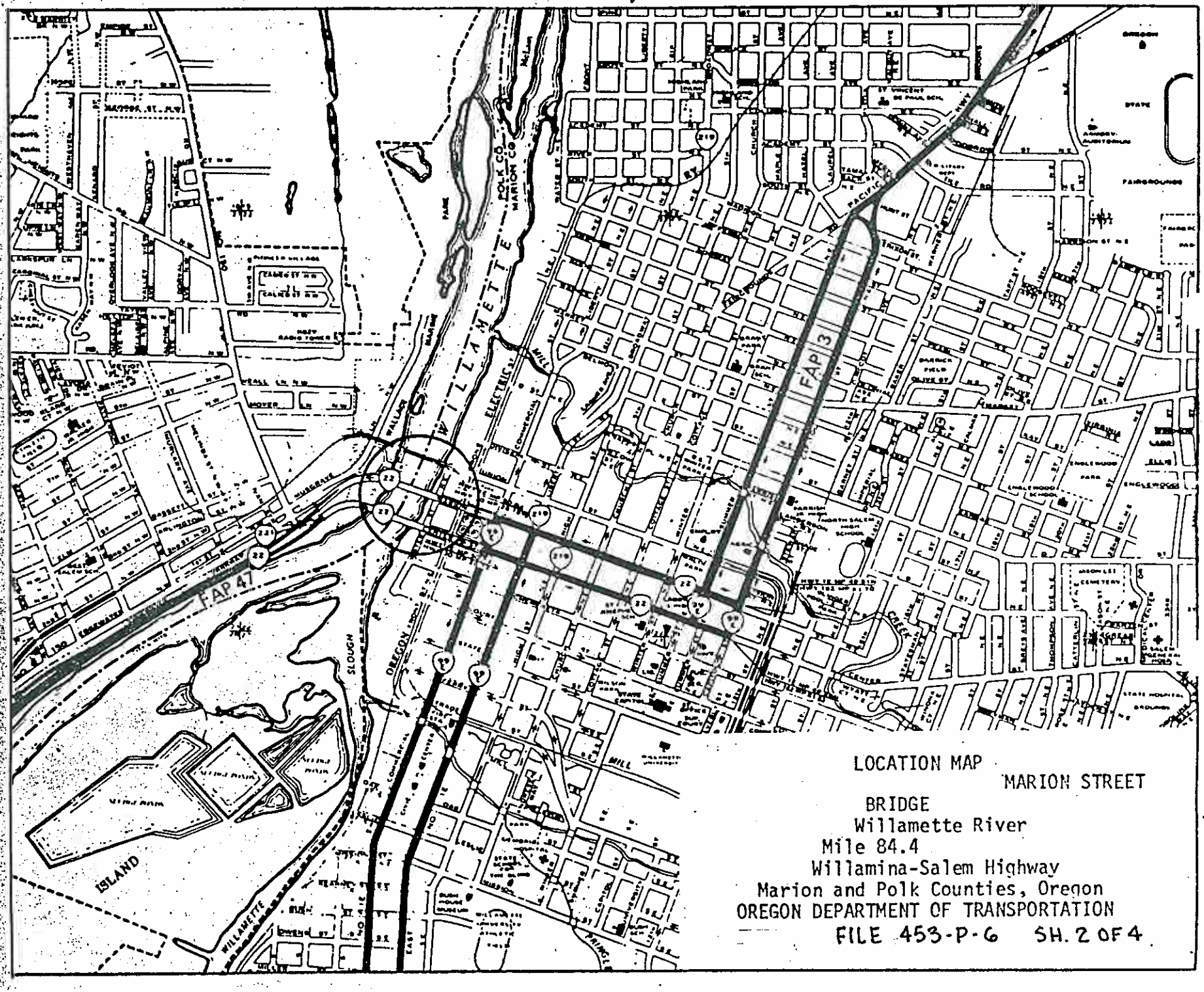

LOCATION MAP

MARION STREET

BRIDGE

Willamette River

Mile 84.4

Willamina-Salem Highway

Marion and Polk Counties, Oregon

OREGON DEPARTMENT OF TRANSPORTATION

FILE 453-P-6 SH. 2 OF 4

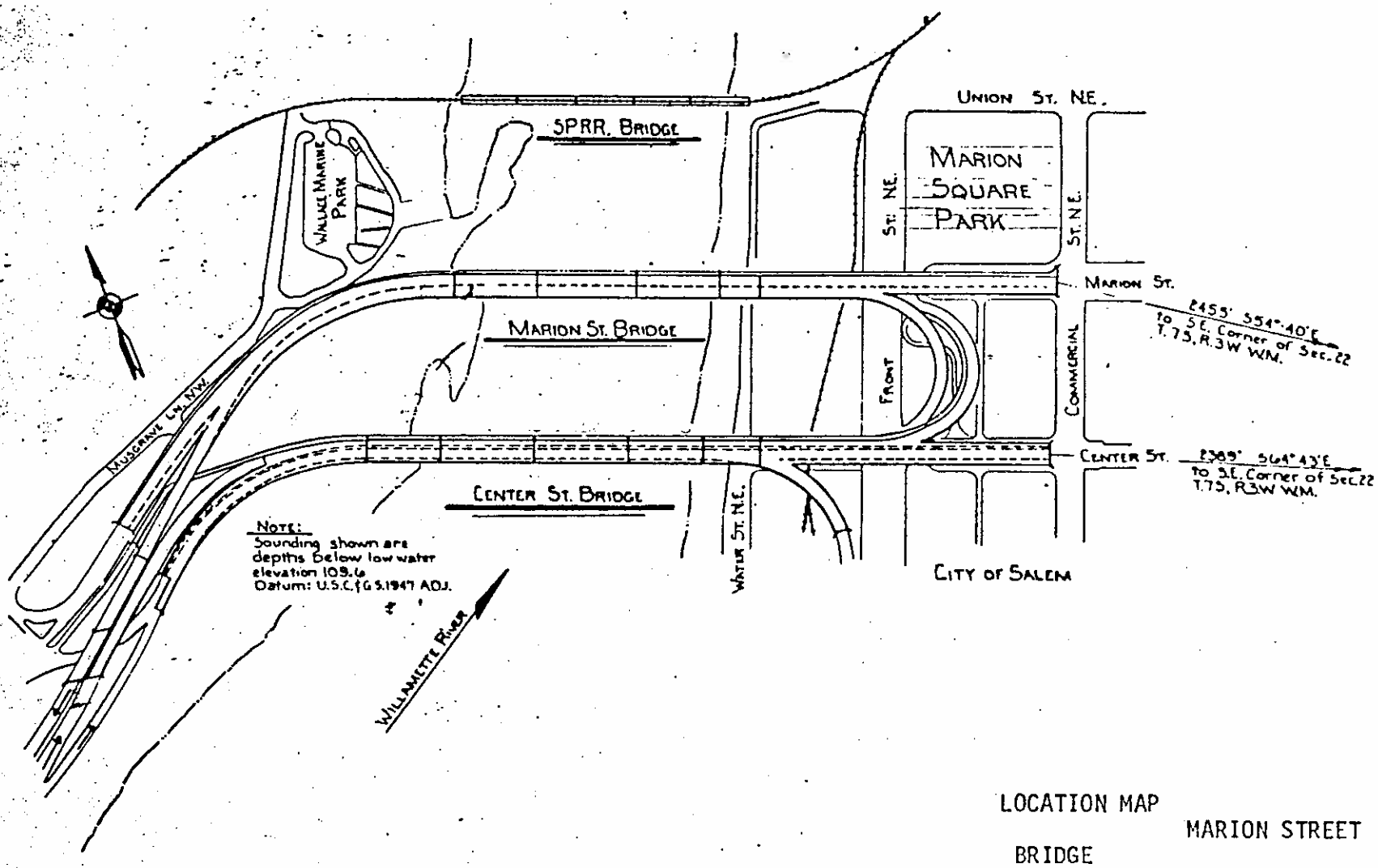

LOCATION MAP

MARION STREET

BRIDGE

Willamette River

Mile 84.4

Willamina-Salem Highway

Marion and Polk Counties, Oregon

OREGON DEPARTMENT OF TRANSPORTATION

FILE 453-P-6 SH. 3 OF 4

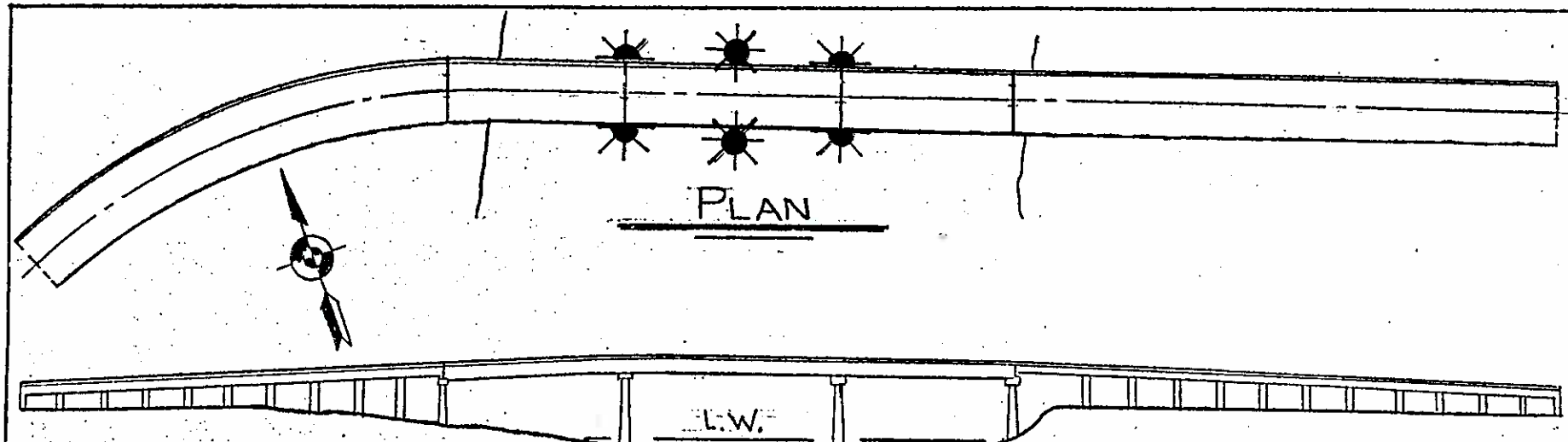

PLAN

ELEVATION



ELEVATION OF CHANNEL SPANS

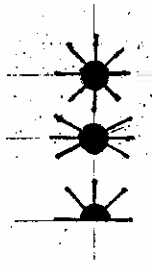

OREGON DEPT. OF TRANSPORTATION
PLAN AND ELEVATION
MARION ST. BRIDGE

WILLAMETTE RIVER
MARION AND POLK COUNTIES

FILE 453-P-6 SH. 4 OF 4

U.S.C.G. BRIDGE INSPECTION 33CFR 117, 118

LIGHT FILE NO: 454-P-6

1. WATERWAY NAME: Willamette River
2. WATERWAY MILE: 84.5
3. LOCATION of BRIDGE: Salem, OR
4. NAME of BRIDGE: Center Street Bridge
5. NAME of OWNER: Oregon Department of Transportation
6. OWNER PHONE NUMBER: (503) 986-3339
7. TYPE of BRIDGE: (circle one)

118.70 SWING 118.65 FIXED 118.80 BASCULE 118.75 PONTOON 118.85 VERTICAL LIFT

BRIDGE AND PIER LIGHTING	INSTALLED	FUNCTION PROPERLY
8. AERIAL WARNING LIGHT(S) RED 360°	Y / N	Y / N
9. DRAW SPAN LIGHTS		
RED (CLOSED)	Y / N	Y / N
GREEN (OPEN)	Y / N	Y / N
10. MARGIN OF CHANNEL LIGHTS RED 180°	Y / N	Y / N
11. PIER LIGHTS RED 180°	Y / N	Y / N
12. PIER PROTECTION / FENDERING LIGHTS RED 180°	Y / N	Y / N
13. CENTER OF CHANNEL LIGHTS		
GREEN 360 °	Y / N	Y / N
WHITE 3 VERTICAL 180°	Y / N	Y / N

BRIDGE PARTICULARS	INSTALLED	FUNCTION PROPERLY
14. 118.160 CLEARANCE GAUGES	Y / N	Y / N
15. 117.55 BRIDGE REG. SIGNS	Y / N	LEGIBLE Y / N
16. FENDERING / PIER PROTECTION	Y / N	CONDITION Good / Fair / Poor
17. DEBRIS BUILD-UP		Y / N

18. DISCREPANCIES (ITEM # AND COMMENT)

_____

_____

_____

19. HOW BRIDGE WAS INSPECTED (circle two) CAR, BOAT ; DAY, NIGHT
20. DATE OF INSPECTION _____
21. INSPECTOR (PRINT) _____
22. AUX. UNIT _____
23. LOCAL C.G. GROUP PERSON NOTIFIED _____ TIME / DATE _____

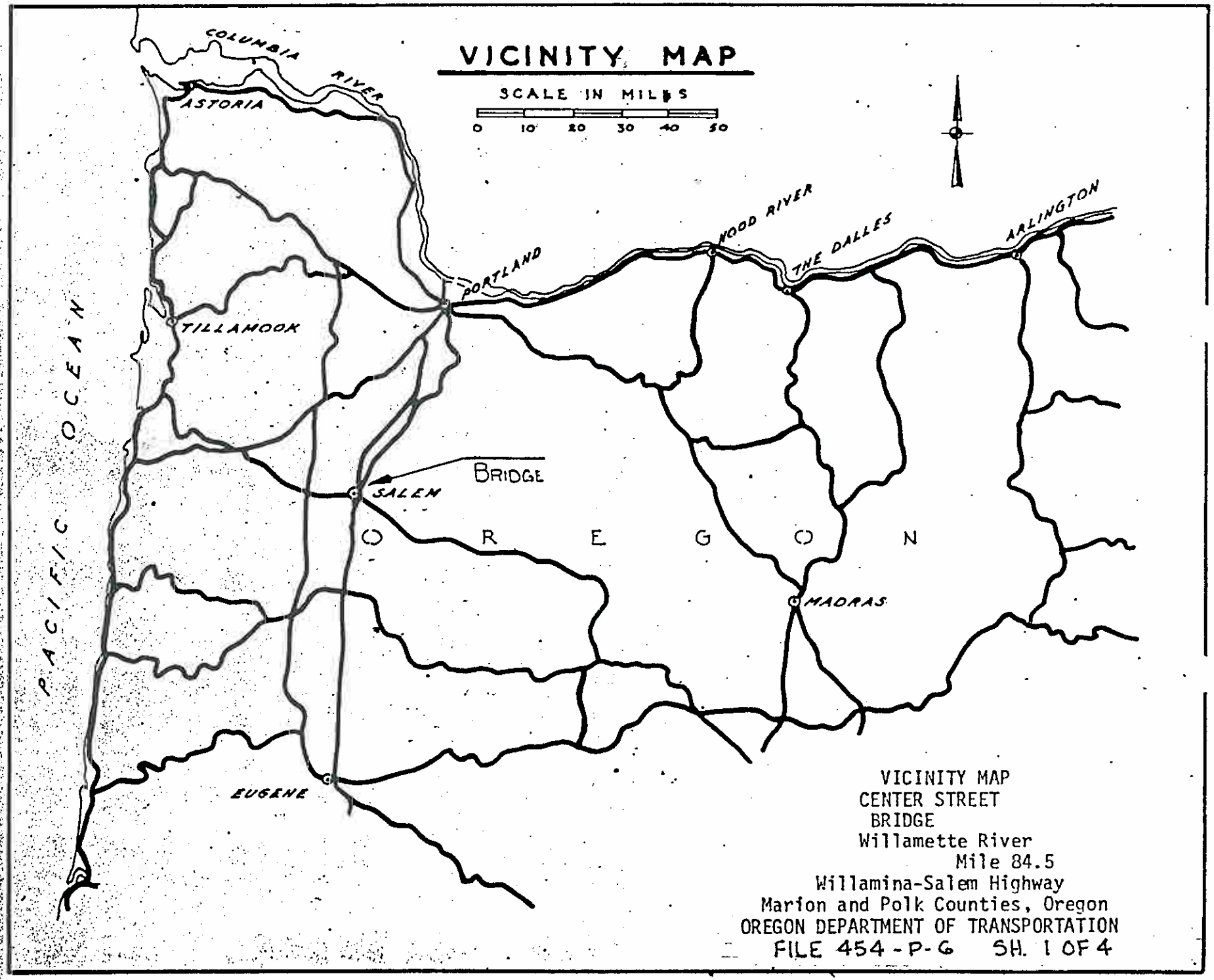
VICINITY MAP
SCALE IN MILES
0 10 20 30 40 50
COLUMBIA RIVER
ASTORIA
PORTLAND
HOOD RIVER
THE DALLES
ARLINGTON
TILLAMOOK
PACIFIC OCEAN
BRIDGE
SALEM
O R E G O N
MADRAS
EUGENE
VICINITY MAP
CENTER STREET
BRIDGE
Willamette River
Mile 84.5
Willamina-Salem Highway
Marion and Polk Counties, Oregon
OREGON DEPARTMENT OF TRANSPORTATION
FILE 454-P-6 SH. 1 OF 4

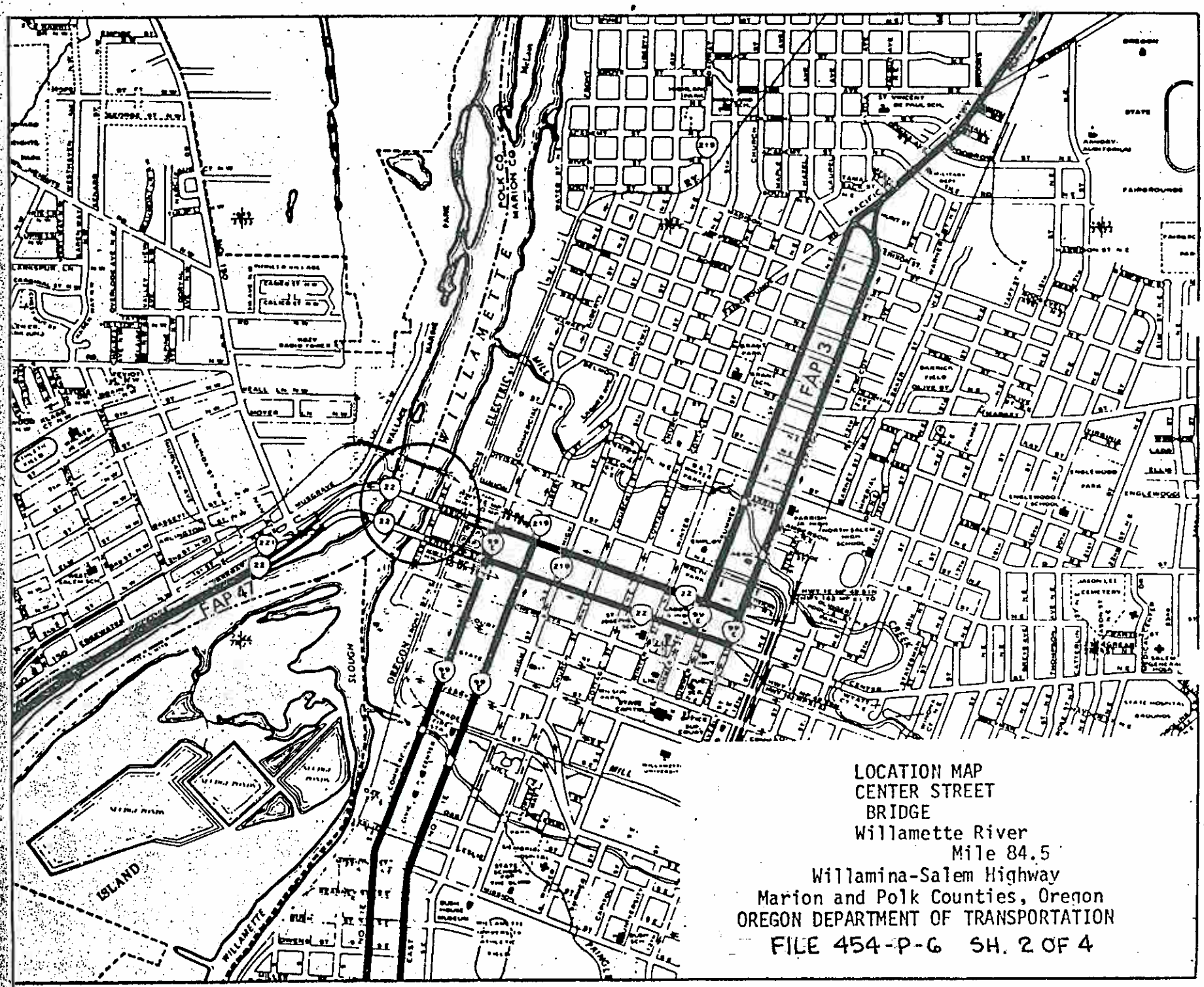

LOCATION MAP
CENTER STREET
BRIDGE
Willamette River
Mile 84.5
Willamina-Salem Highway
Marion and Polk Counties, Oregon
OREGON DEPARTMENT OF TRANSPORTATION
FILE 454-P-G SH. 2 OF 4

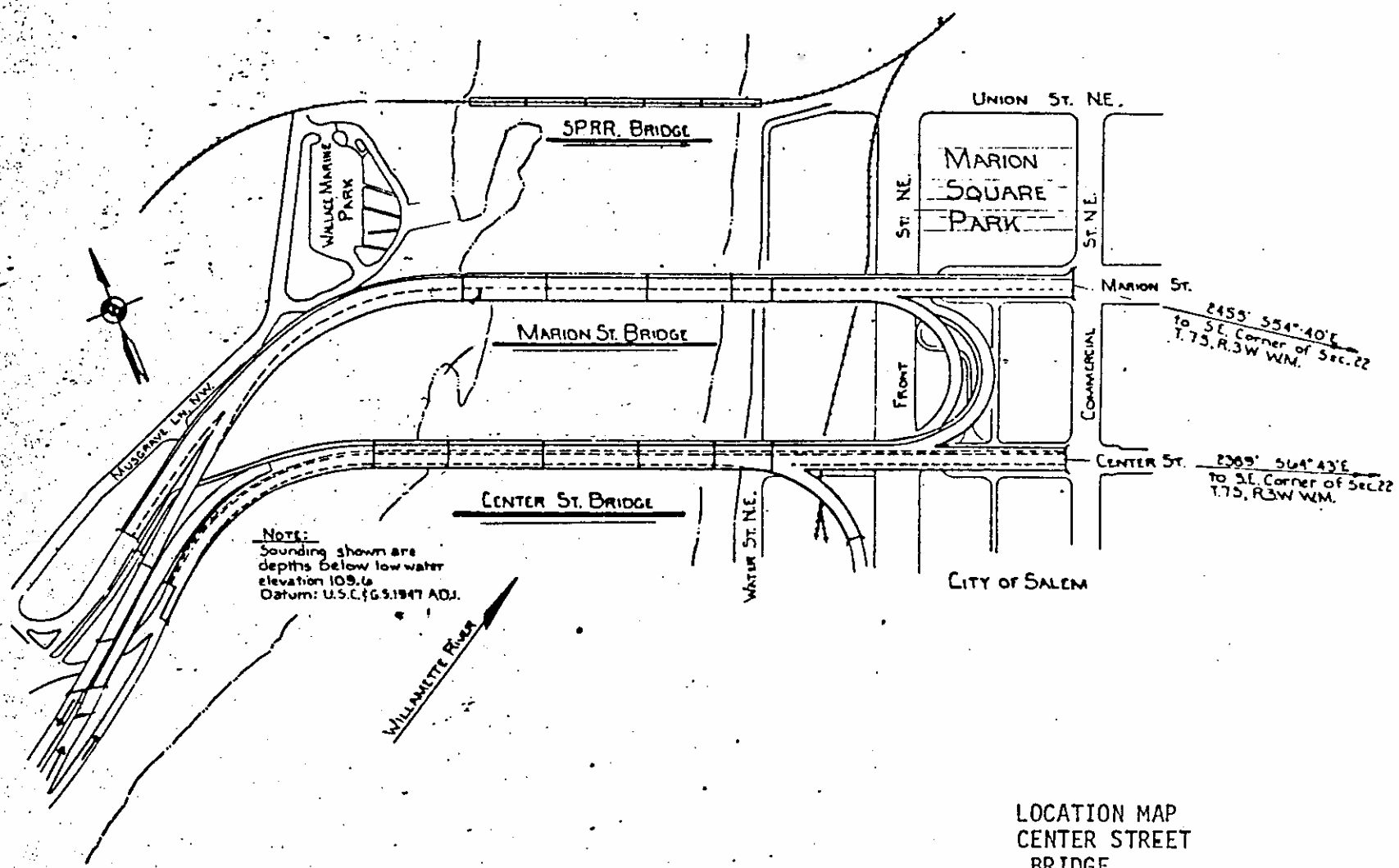

LOCATION MAP
CENTER STREET
BRIDGE
Willamette River
Mile 84.5
Willamina-Salem Highway
Marion and Polk Counties, Oregon
OREGON DEPARTMENT OF TRANSPORTATION
FILE 454-P-6 SH. 3 OF 4

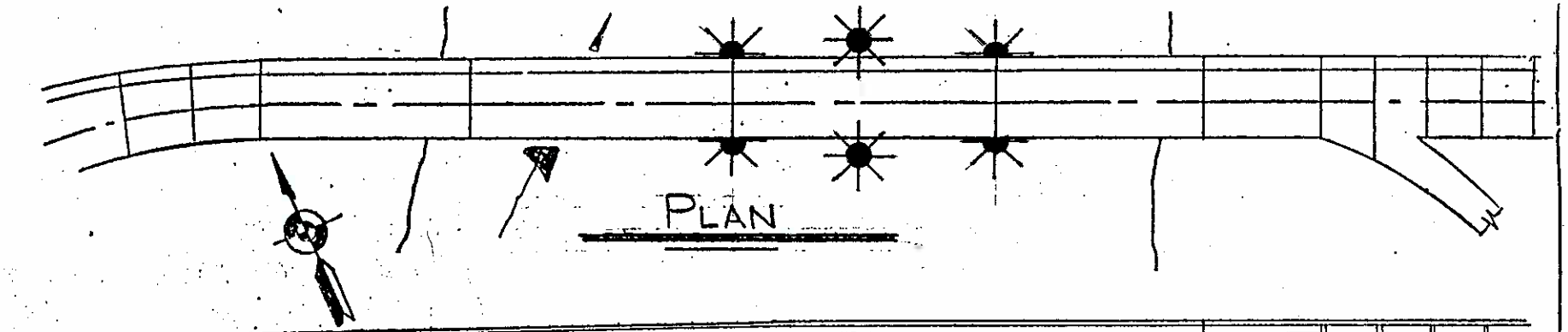

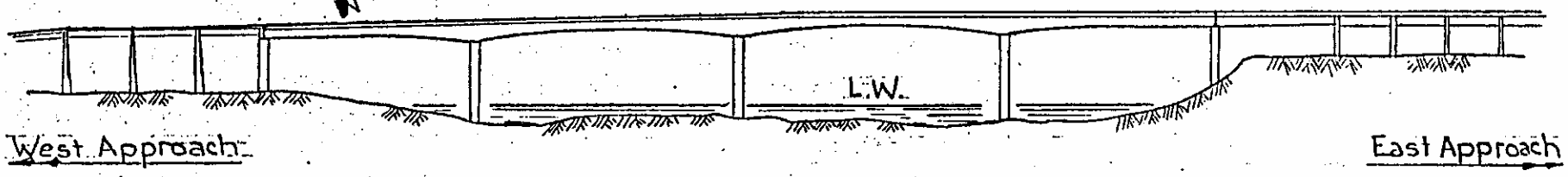

ELEVATION

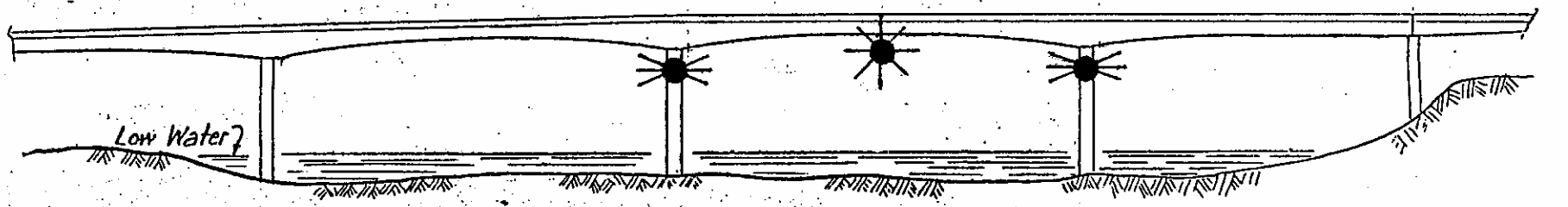

CHANNEL CLEARANCE

GREEN 360°

RED 180°

RED 180°

OREGON DEPT. OF TRANSPORTATION
PLAN AND ELEVATION
CENTER ST. BRIDGE

WILLAMETTE RIVER
Marion and Polk COUNTIES
FILE 454-P-6 SH. 4 OF 4

U.S.C.G. BRIDGE INSPECTION 33CFR 117, 118

LIGHT FILE NO: 455-P-6

1. WATERWAY NAME: Willamette River
2. WATERWAY MILE: 97.1
3. LOCATION of BRIDGE: Independence, OR
4. NAME of BRIDGE: Independence Bridge
5. NAME of OWNER: Marion County
6. OWNER PHONE NUMBER: (503) 588-5036
7. TYPE of BRIDGE: (circle one)

118.70 SWING 118.65 FIXED 118.80 BASCULE 118.75 PONTOON 118.85 VERTICAL LIFT

BRIDGE AND PIER LIGHTING	INSTALLED	FUNCTION PROPERLY
8. AERIAL WARNING LIGHT(S) RED 360°	Y / N	Y / N
9. DRAW SPAN LIGHTS		
RED (CLOSED)	Y / N	Y / N
GREEN (OPEN)	Y / N	Y / N
10. MARGIN OF CHANNEL LIGHTS RED 180°	Y / N	Y / N
11. PIER LIGHTS RED 180°	Y / N	Y / N
12. PIER PROTECTION / FENDERING LIGHTS RED 180°	Y / N	Y / N
13. CENTER OF CHANNEL LIGHTS		
GREEN 360 °	Y / N	Y / N
WHITE 3 VERTICAL 180°	Y / N	Y / N

BRIDGE PARTICULARS	INSTALLED	FUNCTION PROPERLY
14. 118.160 CLEARANCE GAUGES	Y / N	Y / N
15. 117.55 BRIDGE REG. SIGNS	Y / N	LEGIBLE Y / N
16. FENDERING / PIER PROTECTION	Y / N	CONDITION Good / Fair / Poor
17. DEBRIS BUILD-UP		Y / N

18. DISCREPANCIES (ITEM # AND COMMENT)

_____

_____

_____

19. HOW BRIDGE WAS INSPECTED (circle two) CAR, BOAT ; DAY, NIGHT

20. DATE OF INSPECTION _____

21. INSPECTOR (PRINT) _____

22. AUX. UNIT _____

23. LOCAL C.G. GROUP PERSON NOTIFIED _____ TIME / DATE _____

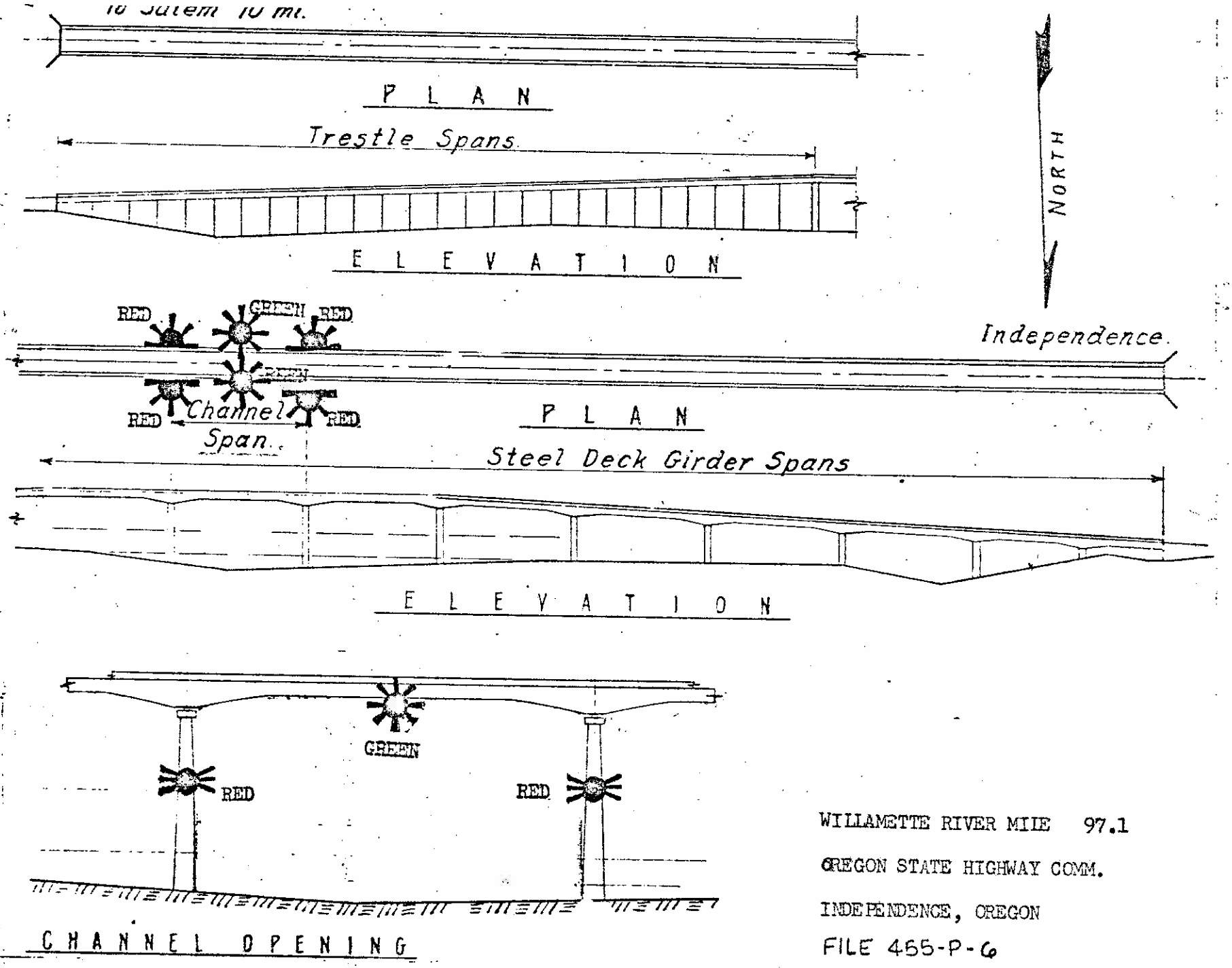

WILLAMETTE RIVER MILE 97.1

OREGON STATE HIGHWAY COMM.

INDEPENDENCE, OREGON

FILE 465-P-6

U.S.C.G. BRIDGE INSPECTION 33CFR 117, 118

LIGHT FILE NO: 456-P-6

1. WATERWAY NAME: Willamette River
2. WATERWAY MILE: 119.6
3. LOCATION of BRIDGE: Albany, OR
4. NAME of BRIDGE: Albany Railroad Bridge
5. NAME of OWNER: Willamette & Pacific Railroad Company*
6. OWNER PHONE NUMBER: (541) 924-6565
7. TYPE of BRIDGE: (circle one)

118.70 SWING 118.65 FIXED 118.80 BASCULE 118.75 PONTOON 118.85 VERTICAL LIFT

BRIDGE AND PIER LIGHTING	INSTALLED	FUNCTION PROPERLY
8. AERIAL WARNING LIGHT(S) RED 360°	Y / N	Y / N
9. DRAW SPAN LIGHTS		
RED (CLOSED)	Y / N	Y / N
GREEN (OPEN)	Y / N	Y / N
10. MARGIN OF CHANNEL LIGHTS RED 180°	Y / N	Y / N
11. PIER LIGHTS RED 180°	Y / N	Y / N
12. PIER PROTECTION / FENDERING LIGHTS RED 180°	Y / N	Y / N
13. CENTER OF CHANNEL LIGHTS		
GREEN 360 °	Y / N	Y / N
WHITE 3 VERTICAL 180°	Y / N	Y / N

BRIDGE PARTICULARS	INSTALLED	FUNCTION PROPERLY
14. 118.160 CLEARANCE GAUGES	Y / N	Y / N
15. 117.55 BRIDGE REG. SIGNS	Y / N	LEGIBLE Y / N
16. FENDERING / PIER PROTECTION	Y / N	CONDITION Good / Fair / Poor
17. DEBRIS BUILD-UP		Y / N

18. DISCREPANCIES (ITEM # AND COMMENT)

_____

_____

_____

19. HOW BRIDGE WAS INSPECTED (circle two) CAR, BOAT ; DAY, NIGHT
20. DATE OF INSPECTION _____
21. INSPECTOR (PRINT) _____
22. AUX. UNIT _____
23. LOCAL C.G. GROUP PERSON NOTIFIED _____ TIME / DATE _____

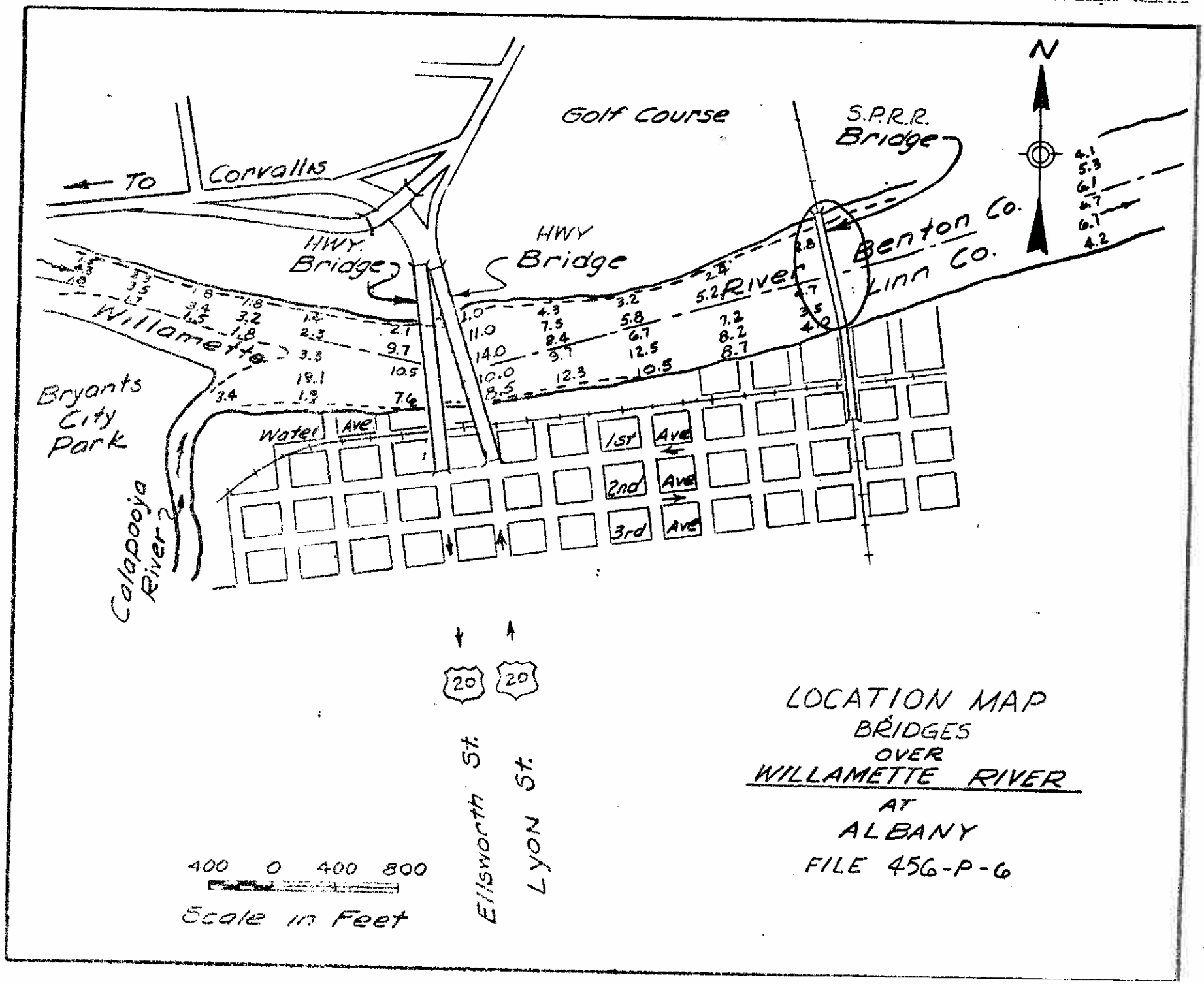
N
Golf Course
S.P.R.R.
Bridge
To Corvallis
HWY.
Bridge
HWY
Bridge
Willamette
River
Benton Co.
Linn Co.
Bryants
City
Park
Calapooya
River
Water Ave
1st Ave
2nd Ave
3rd Ave
20
20
Ellsworth St.
Lyon St.
400 0 400 800
Scale in Feet
LOCATION MAP
BRIDGES
OVER
WILLAMETTE RIVER
AT
ALBANY
FILE 456-P-6

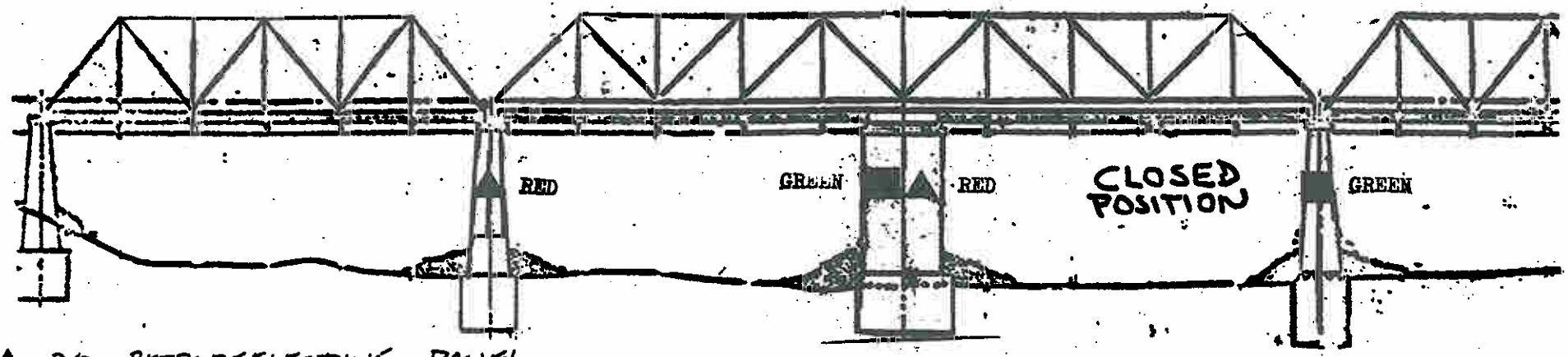

▲ RED RETROREFLECTIVE PANEL

■ GREEN RETROREFLECTIVE PANEL

RIVER →

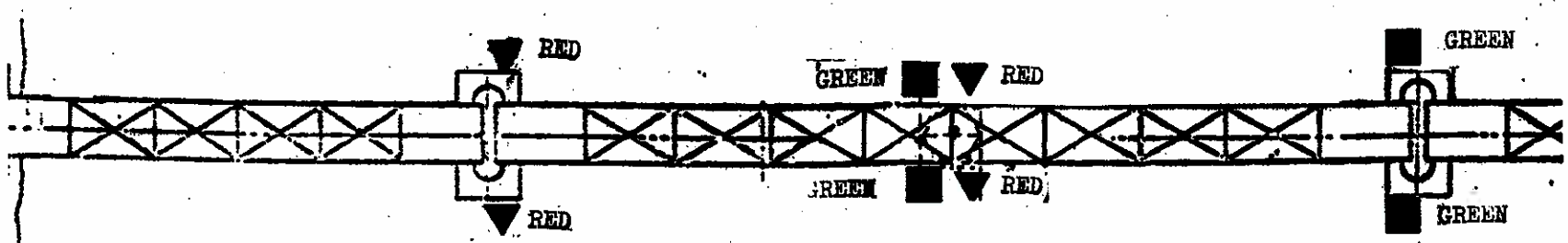

VILLAMETTE

WILLAMETTE RIVER MILE 119.6

WILLAMETTE & PACIFIC RAILROAD CO.

ALBANY, OREGON

FILE 456-P-6

U.S.C.G. BRIDGE INSPECTION 33CFR 117, 118

LIGHT FILE NO: 457-P-6

1. WATERWAY NAME: Willamette River
2. WATERWAY MILE: 120.0
3. LOCATION of BRIDGE: Albany, OR
4. NAME of BRIDGE: Lyon Street Bridge
5. NAME of OWNER: Oregon Department of Transportation
6. OWNER PHONE NUMBER: (503) 986-3339
7. TYPE of BRIDGE: (circle one)

118.70 SWING 118.65 FIXED 118.80 BASCULE 118.75 PONTOON 118.85 VERTICAL LIFT

BRIDGE AND PIER LIGHTING	INSTALLED	FUNCTION PROPERLY
8. AERIAL WARNING LIGHT(S) RED 360°	Y / N	Y / N
9. DRAW SPAN LIGHTS		
RED (CLOSED)	Y / N	Y / N
GREEN (OPEN)	Y / N	Y / N
10. MARGIN OF CHANNEL LIGHTS RED 180°	Y / N	Y / N
11. PIER LIGHTS RED 180°	Y / N	Y / N
12. PIER PROTECTION / FENDERING LIGHTS RED 180°	Y / N	Y / N
13. CENTER OF CHANNEL LIGHTS		
GREEN 360 °	Y / N	Y / N
WHITE 3 VERTICAL 180°	Y / N	Y / N

BRIDGE PARTICULARS	INSTALLED	FUNCTION PROPERLY
14. 118.160 CLEARANCE GAUGES	Y / N	Y / N
15. 117.55 BRIDGE REG. SIGNS	Y / N	LEGIBLE Y / N
16. FENDERING / PIER PROTECTION	Y / N	CONDITION Good / Fair / Poor
17. DEBRIS BUILD-UP		Y / N

18. DISCREPANCIES (ITEM # AND COMMENT)

_____

_____

_____

19. HOW BRIDGE WAS INSPECTED (circle two) CAR, BOAT ; DAY, NIGHT
20. DATE OF INSPECTION _____
21. INSPECTOR (PRINT) _____
22. AUX. UNIT _____
23. LOCAL C.G. GROUP PERSON NOTIFIED _____ TIME / DATE _____

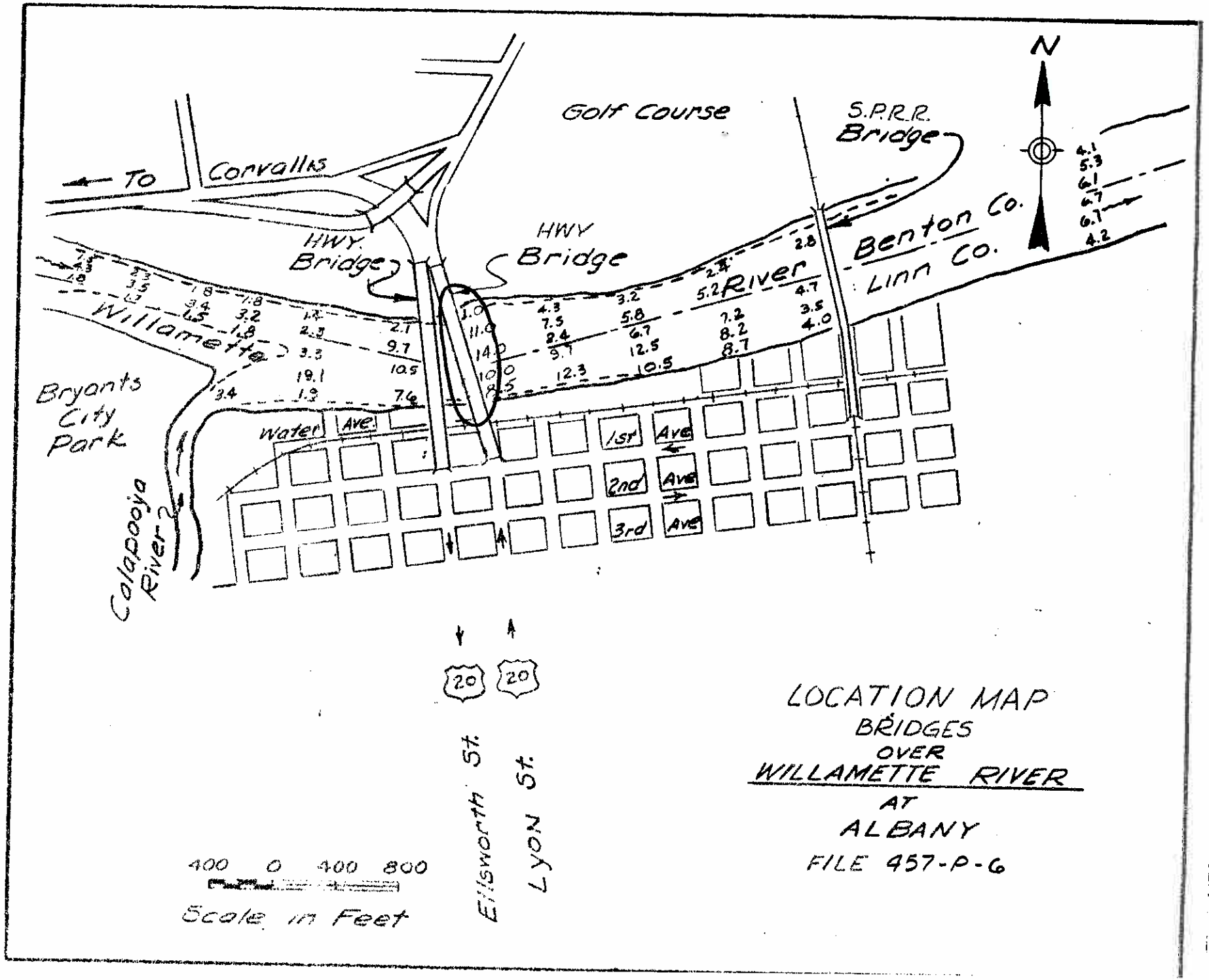
N
Golf Course
S.P.R.R.
Bridge
To Corvallis
HWY.
Bridge
HWY
Bridge
Benton Co.
Linn Co.
River
Willamette
Bryants
City
Park
Calapooya
River
Water Ave
1st Ave
2nd Ave
3rd Ave
20
20
Ellsworth St.
Lyon St.
400 0 400 800
Scale in Feet
LOCATION MAP
BRIDGES
OVER
WILLAMETTE RIVER
AT
ALBANY
FILE 457-P-6

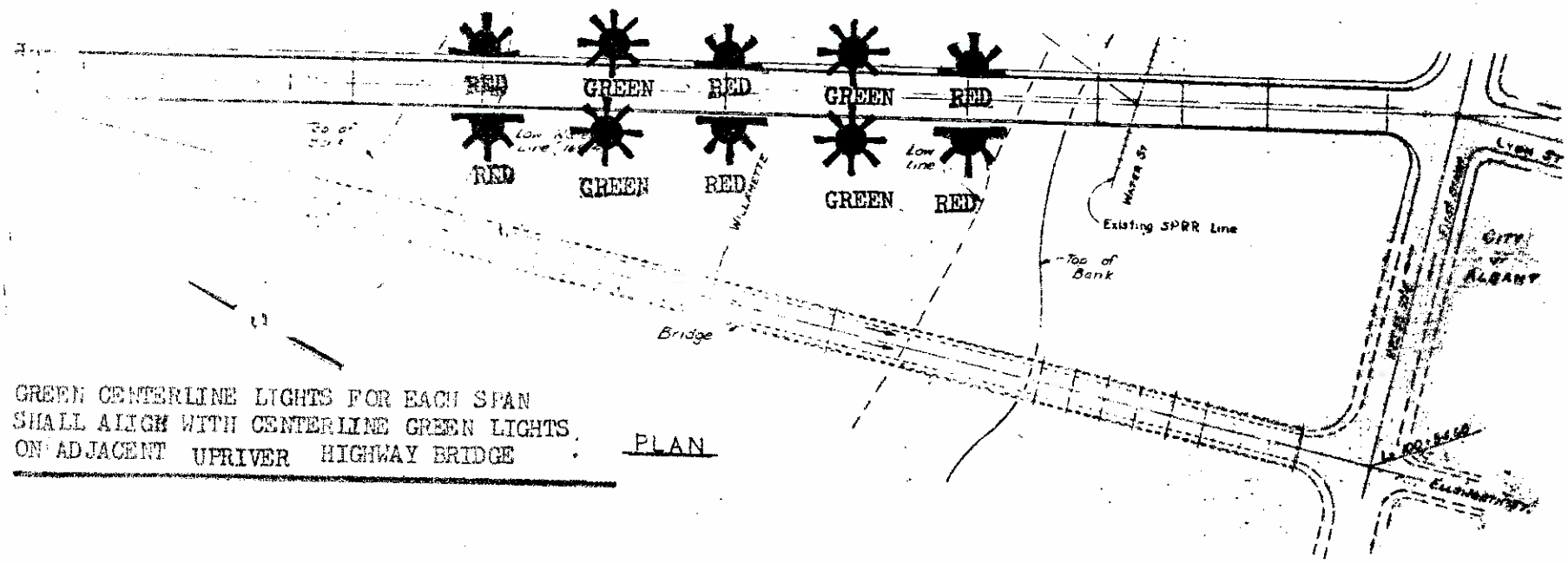

GREEN CENTERLINE LIGHTS FOR EACH SPAN SHALL ALIGN WITH CENTERLINE GREEN LIGHTS ON ADJACENT UPRIVER HIGHWAY BRIDGE

PLAN

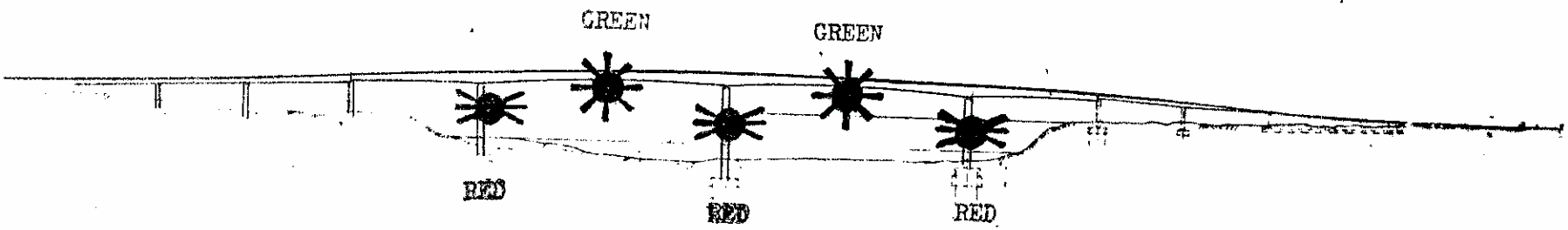

ELEVATION

WILLAMETTE RIVER MILE 120.0

OREGON STATE HIGHWAY

ALBANY, OREGON

FILE 457-P-6

U.S.C.G. BRIDGE INSPECTION 33CFR 117, 118

LIGHT FILE NO: 458-P-6

1. WATERWAY NAME: Willamette River
2. WATERWAY MILE: 120.1
3. LOCATION of BRIDGE: Albany, OR
4. NAME of BRIDGE: Ellsworth Street Bridge
5. NAME of OWNER: Oregon Department of Transportation
6. OWNER PHONE NUMBER: (503) 986-3339
7. TYPE of BRIDGE: (circle one)

118.70 SWING 118.65 FIXED 118.80 BASCULE 118.75 PONTOON 118.85 VERTICAL LIFT

BRIDGE AND PIER LIGHTING	INSTALLED	FUNCTION PROPERLY
8. AERIAL WARNING LIGHT(S) RED 360°	Y / N	Y / N
9. DRAW SPAN LIGHTS		
RED (CLOSED)	Y / N	Y / N
GREEN (OPEN)	Y / N	Y / N
10. MARGIN OF CHANNEL LIGHTS RED 180°	Y / N	Y / N
11. PIER LIGHTS RED 180°	Y / N	Y / N
12. PIER PROTECTION / FENDERING LIGHTS RED 180°	Y / N	Y / N
13. CENTER OF CHANNEL LIGHTS		
GREEN 360 °	Y / N	Y / N
WHITE 3 VERTICAL 180°	Y / N	Y / N

BRIDGE PARTICULARS	INSTALLED	FUNCTION PROPERLY
14. 118.160 CLEARANCE GAUGES	Y / N	Y / N
15. 117.55 BRIDGE REG. SIGNS	Y / N	LEGIBLE Y / N
16. FENDERING / PIER PROTECTION	Y / N	CONDITION Good / Fair / Poor
17. DEBRIS BUILD-UP		Y / N

18. DISCREPANCIES (ITEM # AND COMMENT)

_____

_____

_____

19. HOW BRIDGE WAS INSPECTED (circle two) CAR, BOAT ; DAY, NIGHT

20. DATE OF INSPECTION _____

21. INSPECTOR (PRINT) _____

22. AUX. UNIT _____

23. LOCAL C.G. GROUP PERSON NOTIFIED _____ TIME / DATE _____

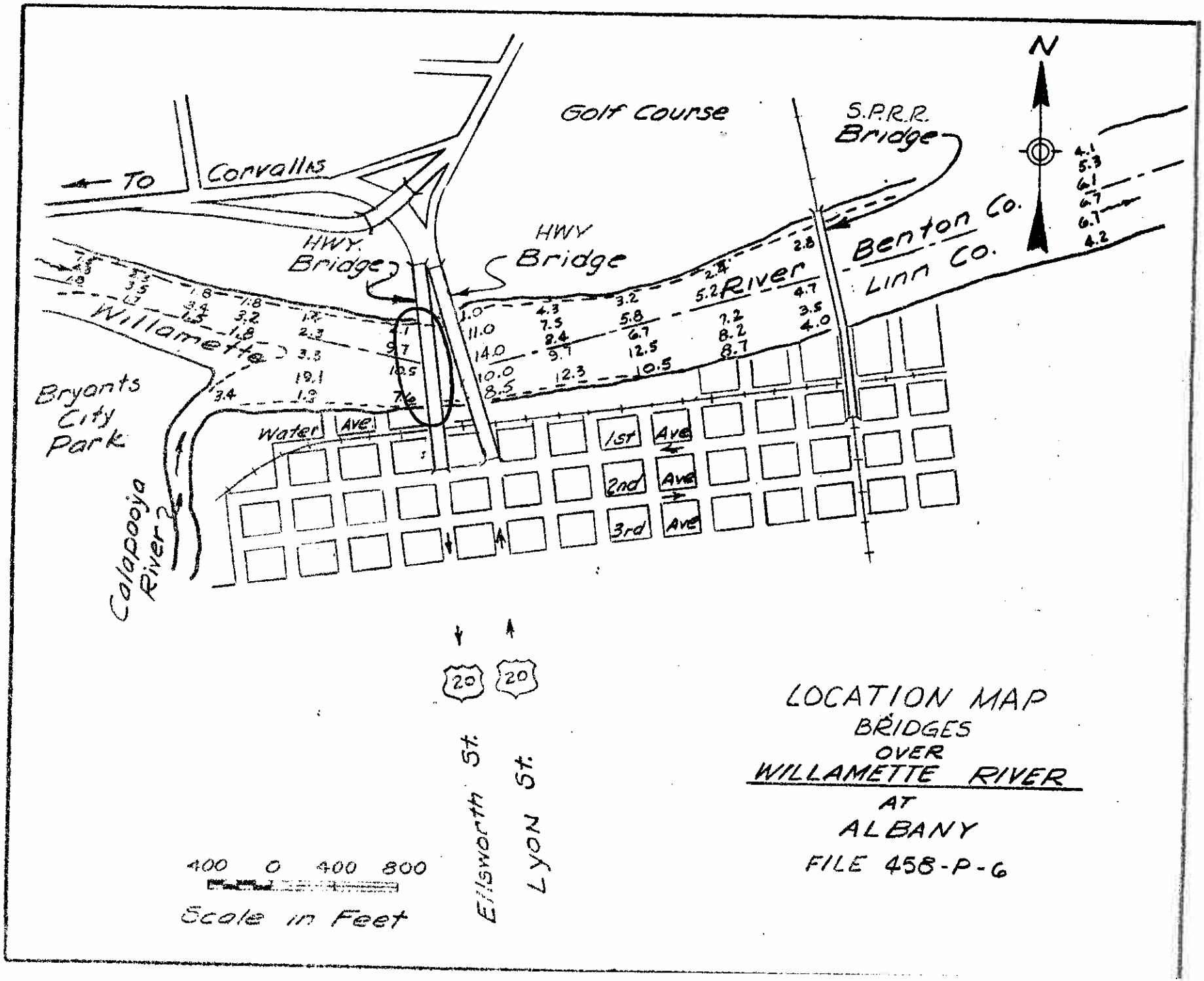
N
Golf Course
S.P.R.R.
Bridge
To Corvallis
HWY.
Bridge
HWY
Bridge
Benton Co.
Linn Co.
River
Willamette
Bryonts
City
Park
Water Ave.
1st Ave
2nd Ave
3rd Ave
Calapooya
River
20
20
Ellsworth St.
Lyon St.
400 0 400 800
Scale in Feet
LOCATION MAP
BRIDGES
OVER
WILLAMETTE RIVER
AT
ALBANY
FILE 458-P-6

GREEN CENTERLINE LIGHTS FOR EACH SPAN
SHALL ALIGN WITH CENTERLINE GREEN LIGHTS
ON ADJACENT DOWNRIVER HIGHWAY BRIDGE

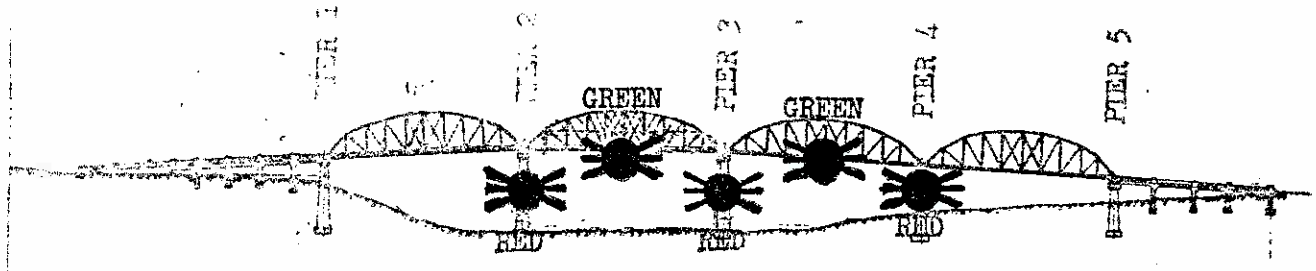

ELEVATION

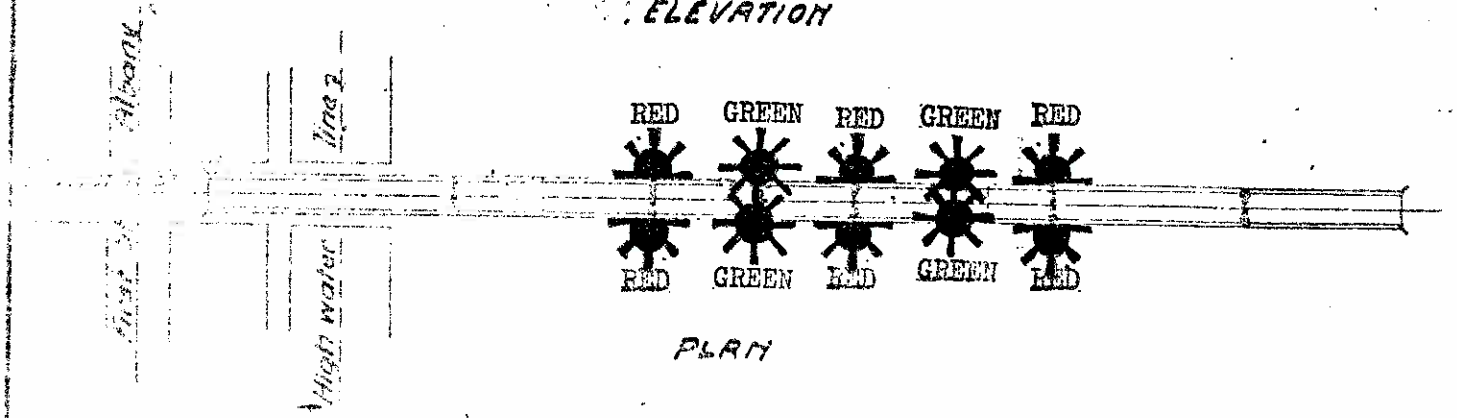

PLAN

WILLAMETTE RIVER MILE 120.1

OREGON STATE HIGHWAY

ALBANY, OREGON

FILE 458-P-6

U.S.C.G. BRIDGE INSPECTION 33CFR 117, 118

LIGHT FILE NO: 459-P-6

1. WATERWAY NAME: Willamette River
2. WATERWAY MILE: 131.6
3. LOCATION of BRIDGE: Corvallis, OR
4. NAME of BRIDGE: Harrison Street Bridge
5. NAME of OWNER: Oregon Department of Transportation
6. OWNER PHONE NUMBER: (503) 986-3339
7. TYPE of BRIDGE: (circle one)

118.70 SWING 118.65 FIXED 118.80 BASCULE 118.75 PONTOON 118.85 VERTICAL LIFT

BRIDGE AND PIER LIGHTING	INSTALLED	FUNCTION PROPERLY
8. AERIAL WARNING LIGHT(S) RED 360°	Y / N	Y / N
9. DRAW SPAN LIGHTS		
RED (CLOSED)	Y / N	Y / N
GREEN (OPEN)	Y / N	Y / N
10. MARGIN OF CHANNEL LIGHTS RED 180°	Y / N	Y / N
11. PIER LIGHTS RED 180°	Y / N	Y / N
12. PIER PROTECTION / FENDERING LIGHTS RED 180°	Y / N	Y / N
13. CENTER OF CHANNEL LIGHTS		
GREEN 360 °	Y / N	Y / N
WHITE 3 VERTICAL 180°	Y / N	Y / N

BRIDGE PARTICULARS	INSTALLED	FUNCTION PROPERLY
14. 118.160 CLEARANCE GAUGES	Y / N	Y / N
15. 117.55 BRIDGE REG. SIGNS	Y / N	LEGIBLE Y / N
16. FENDERING / PIER PROTECTION	Y / N	CONDITION Good / Fair / Poor
17. DEBRIS BUILD-UP		Y / N

18. DISCREPANCIES (ITEM # AND COMMENT)

_____

_____

_____

19. HOW BRIDGE WAS INSPECTED (circle two) CAR, BOAT ; DAY, NIGHT

20. DATE OF INSPECTION _____

21. INSPECTOR (PRINT) _____

22. AUX. UNIT _____

23. LOCAL C.G. GROUP PERSON NOTIFIED _____ TIME / DATE _____

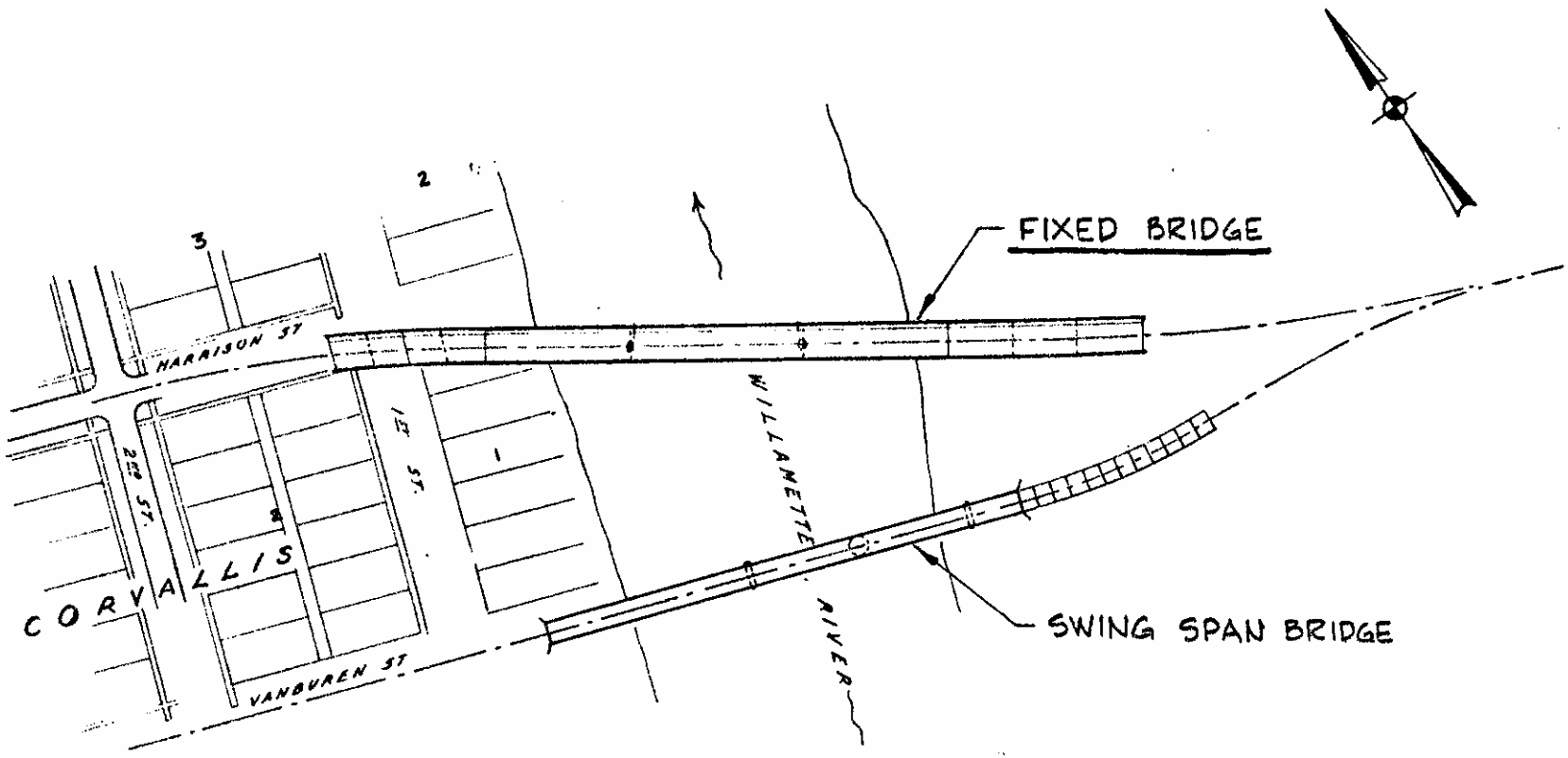

SCALE IN FEET

0 100 200 300

LOCATION MAP
BRIDGES
OVER
WILLAMETTE RIVER
AT
CORVALLIS, OREGON
BENTON, COUNTY

FILE 459-P-6

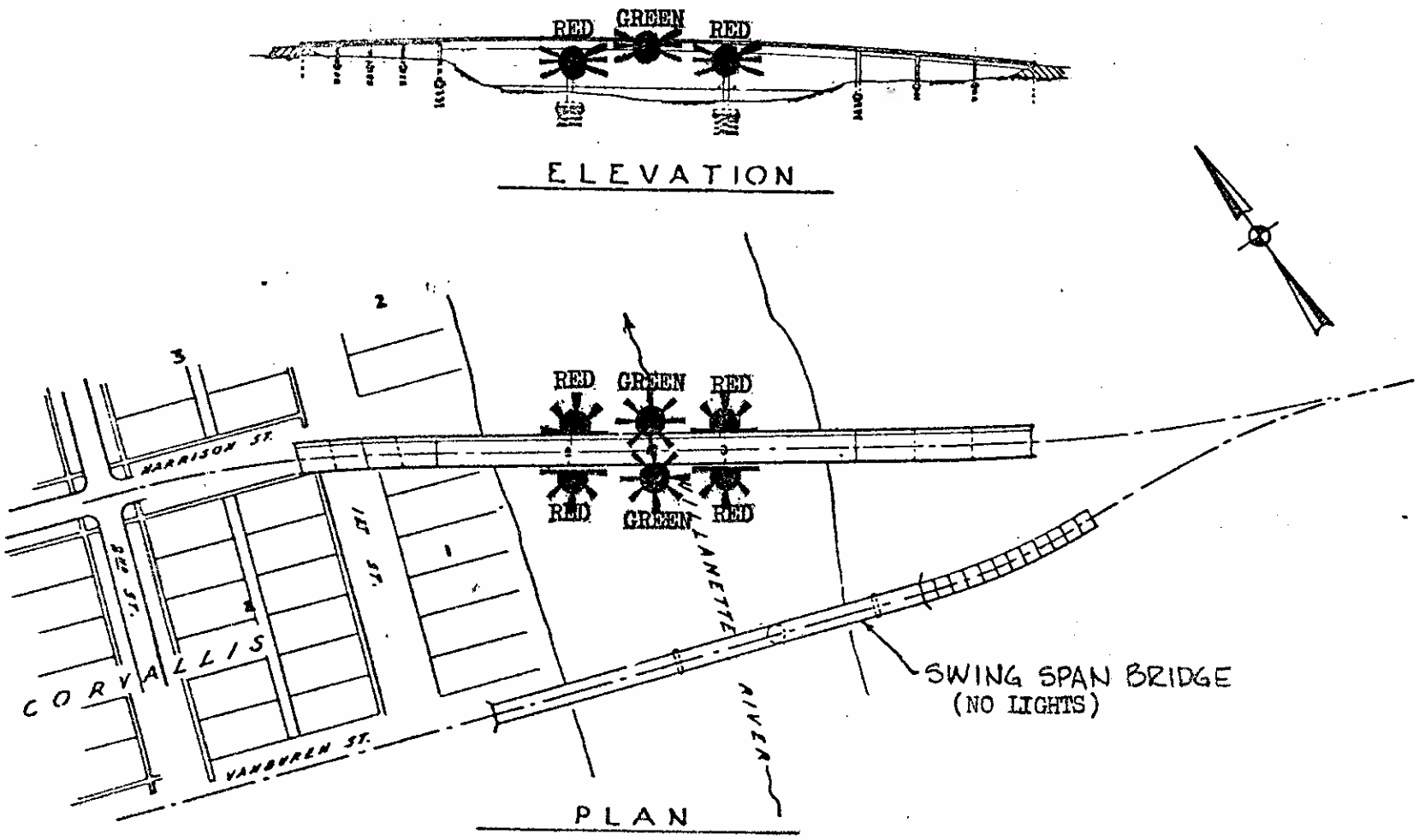

WILLAMETTE RIVER MILE 131.6

OREGON STATE HIGHWAY
HARRISON STREET BRIDGE

CORVALLIS, OREGON

FILE 459-P-6

SOUTH BRIDGE TO BE REPLACED IN THE FUTURE AT WHICH TIME NAVIGATION LIGHTS WILL BE REQUIRED.