U.S.C.G. BRIDGE INSPECTION 33CFR 117, 118

LIGHT FILE NO: 300-A-6

1. WATERWAY NAME: Hoquiam River (trib to Chehalis River) 2. WATERWAY MILE: 0.3
3. LOCATION of BRIDGE: Hoquiam, Grays Harbor County, Washington
4. NAME of BRIDGE: BNRR Bridge
5. NAME of OWNER: Puget Sound & Pacific Railroad Company
6. OWNER PHONE NUMBER: (360) 482-4994
7. TYPE of BRIDGE: (circle one)

118.70 SWING 118.65 FIXED 118.80 BASCULE 118.75 PONTOON 118.85 VERTICAL LIFT

BRIDGE AND PIER LIGHTING	INSTALLED	FUNCTION PROPERLY
8. AERIAL WARNING LIGHT(S) RED 360°	Y / N	Y / N
9. DRAW SPAN LIGHTS		
RED (CLOSED)	Y / N	Y / N
GREEN (OPEN)	Y / N	Y / N
10. MARGIN OF CHANNEL LIGHTS RED 180°	Y / N	Y / N
11. PIER LIGHTS RED 180°	Y / N	Y / N
12. PIER PROTECTION / FENDERING LIGHTS RED 180°	Y / N	Y / N
13. CENTER OF CHANNEL LIGHTS		
GREEN 360 °	Y / N	Y / N
WHITE 3 VERTICAL 180°	Y / N	Y / N

BRIDGE PARTICULARS	INSTALLED	FUNCTION PROPERLY
14. 118.160 CLEARANCE GAUGES	Y / N	Y / N
15. 117.55 BRIDGE REG. SIGNS	Y / N	LEGIBLE Y / N
16. FENDERING / PIER PROTECTION	Y / N	CONDITION Good / Fair / Poor
17. DEBRIS BUILD-UP		Y / N

18. DISCREPANCIES (ITEM # AND COMMENT)

_____

_____

_____

19. HOW BRIDGE WAS INSPECTED (circle two) CAR, BOAT ; DAY, NIGHT
20. DATE OF INSPECTION _____
21. INSPECTOR (PRINT) _____
22. AUX. UNIT _____
23. LOCAL C.G. GROUP PERSON NOTIFIED _____ TIME / DATE _____

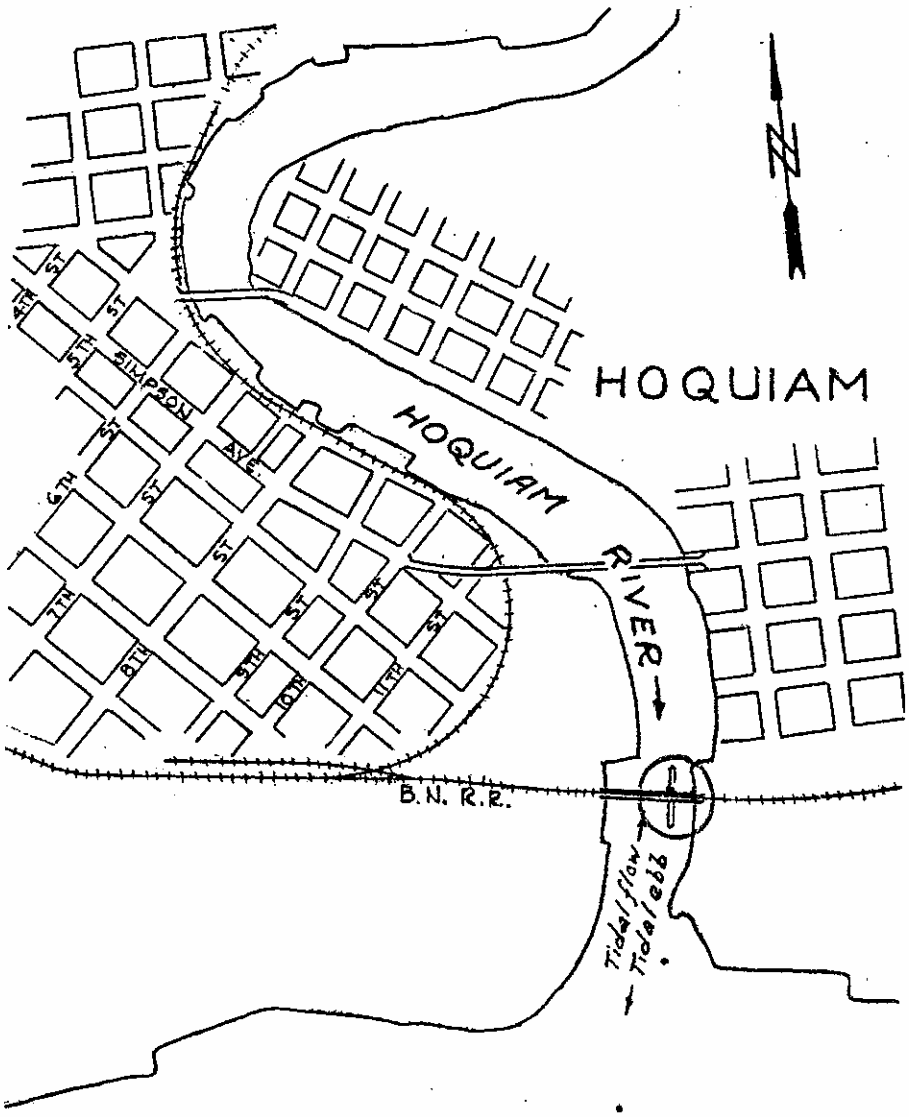

LOCATION MAP
Scale 1"=1000'
500 0 500 1000 1500 FT

HOQUIAM RIVER, MILE 0.2
BURLINGTON NORTHERN
HOQUIAM, WASH.
FILE 300-A-6

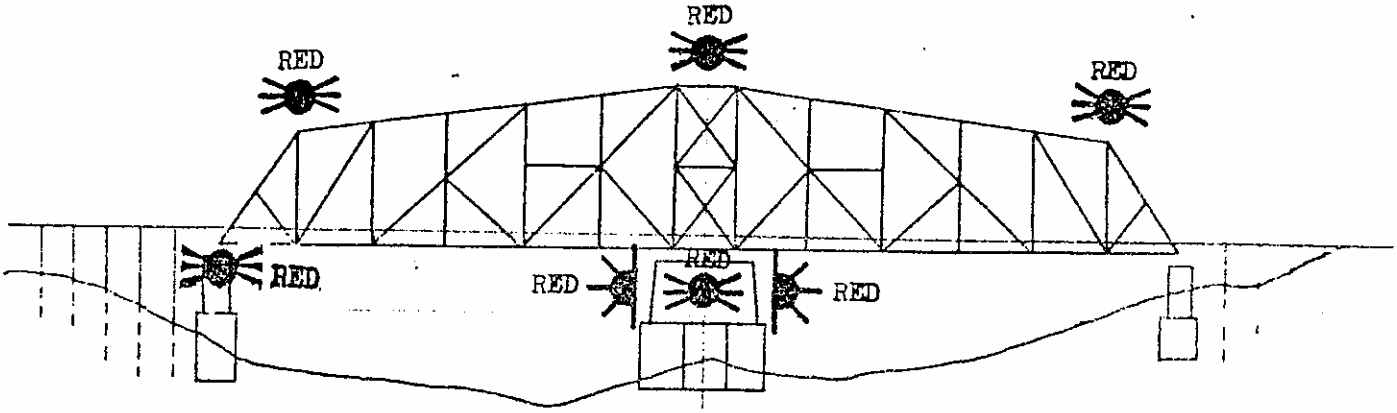

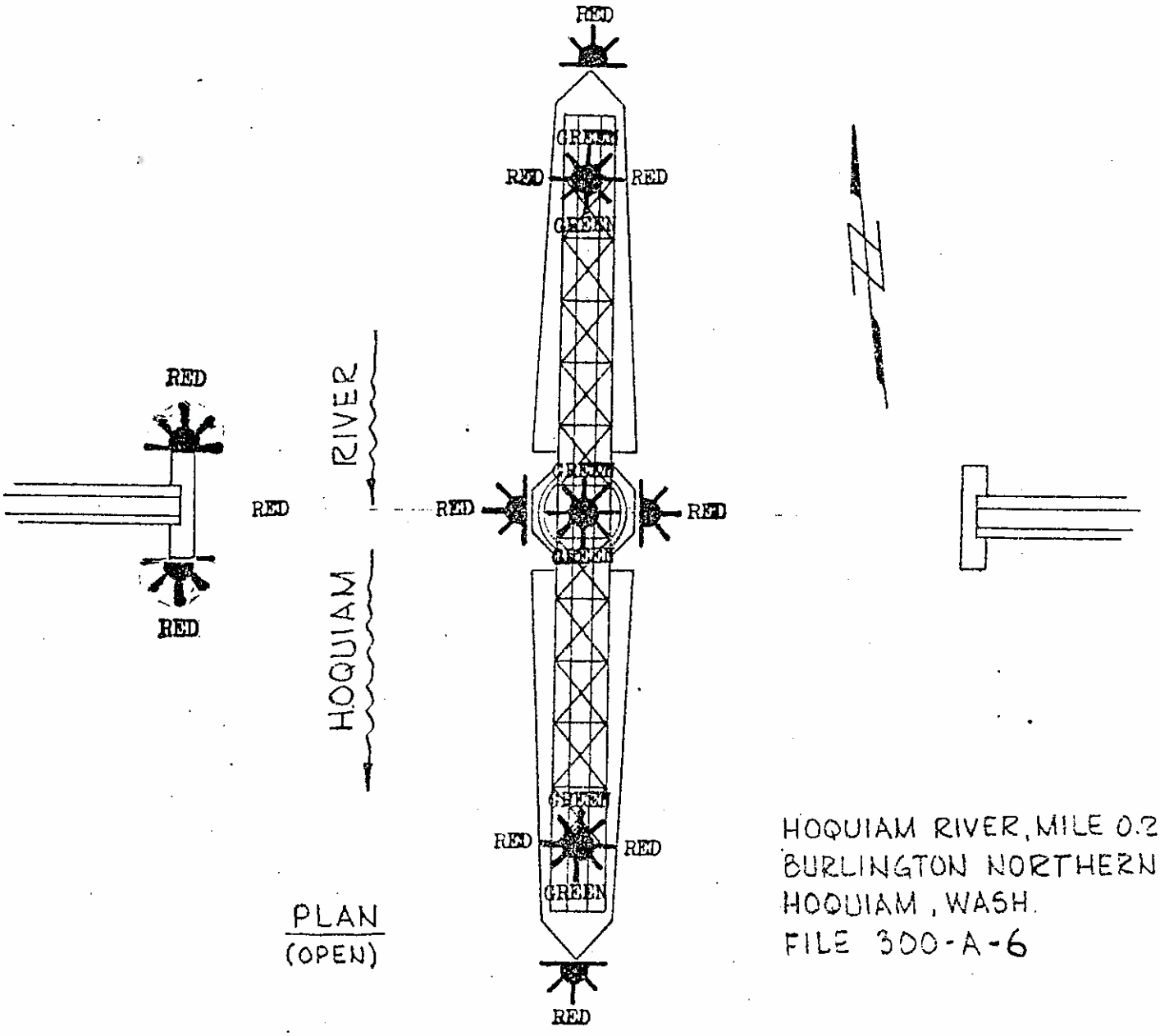

PLAN
(OPEN)

HOQUIAM RIVER, MILE 0.2
BURLINGTON NORTHERN
HOQUIAM, WASH.
FILE 300-A-6

U.S.C.G. BRIDGE INSPECTION 33CFR 117, 118

LIGHT FILE NO: 301-A-6

1. WATERWAY NAME: Hoquiam River (trib to Chehalis River) 2. WATERWAY MILE: 0.5
3. LOCATION of BRIDGE: Hoquiam, Grays harbor County, Washington
4. NAME of BRIDGE: Simpson Avenue Bridge
5. NAME of OWNER: Washington Department of transportation
6. OWNER PHONE NUMBER: (360) 705-7191
7. TYPE of BRIDGE: (circle one)

118.70 SWING 118.65 FIXED 118.80 BASCULE 118.75 PONTOON 118.85 VERTICAL LIFT

BRIDGE AND PIER LIGHTING	INSTALLED	FUNCTION PROPERLY
8. AERIAL WARNING LIGHT(S) RED 360°	Y / N	Y / N
9. DRAW SPAN LIGHTS		
RED (CLOSED)	Y / N	Y / N
GREEN (OPEN)	Y / N	Y / N
10. MARGIN OF CHANNEL LIGHTS RED 180°	Y / N	Y / N
11. PIER LIGHTS RED 180°	Y / N	Y / N
12. PIER PROTECTION / FENDERING LIGHTS RED 180°	Y / N	Y / N
13. CENTER OF CHANNEL LIGHTS		
GREEN 360 °	Y / N	Y / N
WHITE 3 VERTICAL 180°	Y / N	Y / N

BRIDGE PARTICULARS	INSTALLED	FUNCTION PROPERLY
14. 118.160 CLEARANCE GAUGES	Y / N	Y / N
15. 117.55 BRIDGE REG. SIGNS	Y / N	LEGIBLE Y / N
16. FENDERING / PIER PROTECTION	Y / N	CONDITION Good / Fair / Poor
17. DEBRIS BUILD-UP		Y / N

18. DISCREPANCIES (ITEM # AND COMMENT)

_____

_____

_____

19. HOW BRIDGE WAS INSPECTED (circle two) CAR, BOAT ; DAY, NIGHT
20. DATE OF INSPECTION _____
21. INSPECTOR (PRINT) _____
22. AUX. UNIT _____
23. LOCAL C.G. GROUP PERSON NOTIFIED _____ TIME / DATE _____

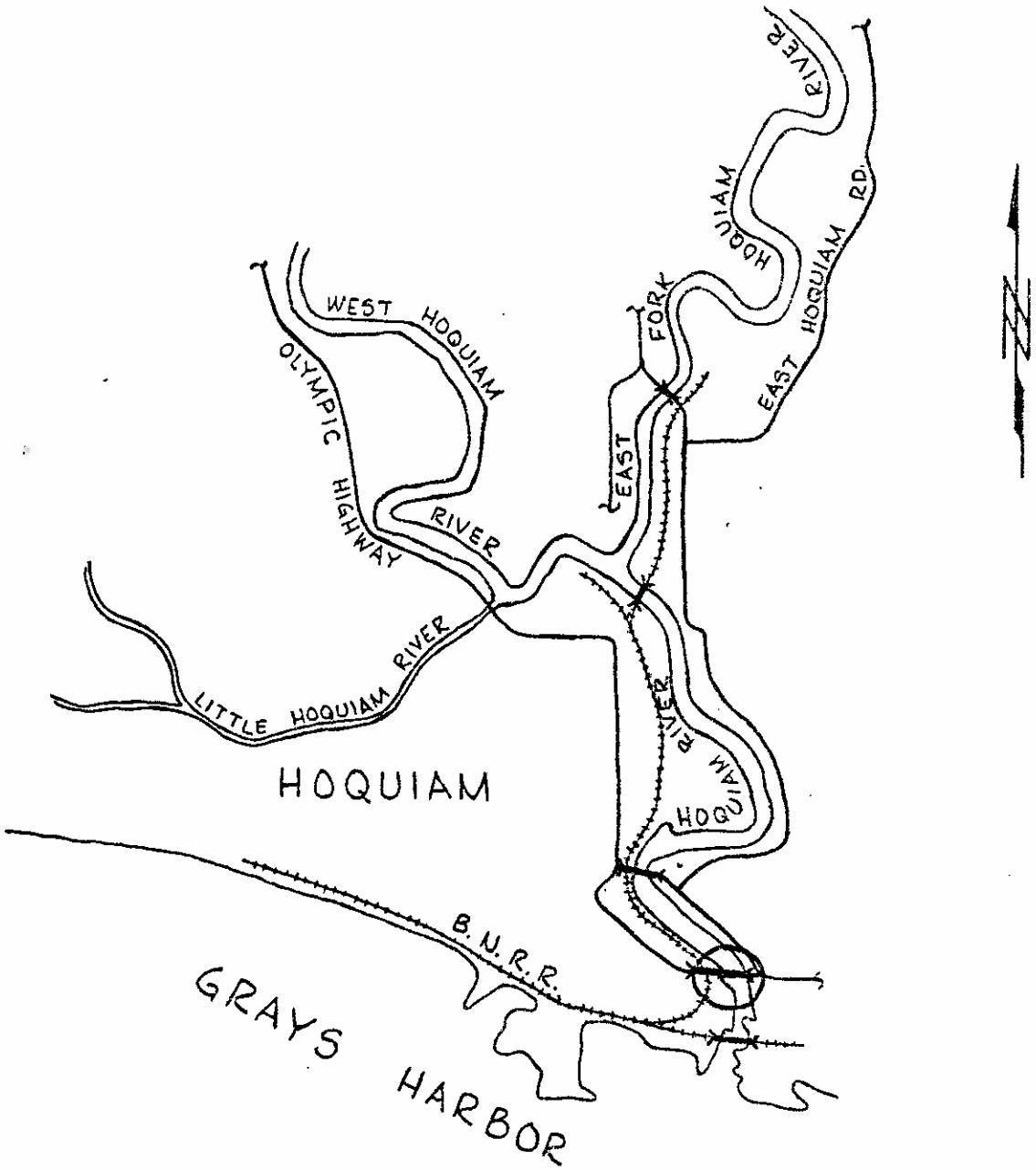

LOCATION MAP

HOQUIAM RIVER
MILE 0.5
STATE OF WASHINGTON
HOQUIAM, WA
FILE 301-A-6

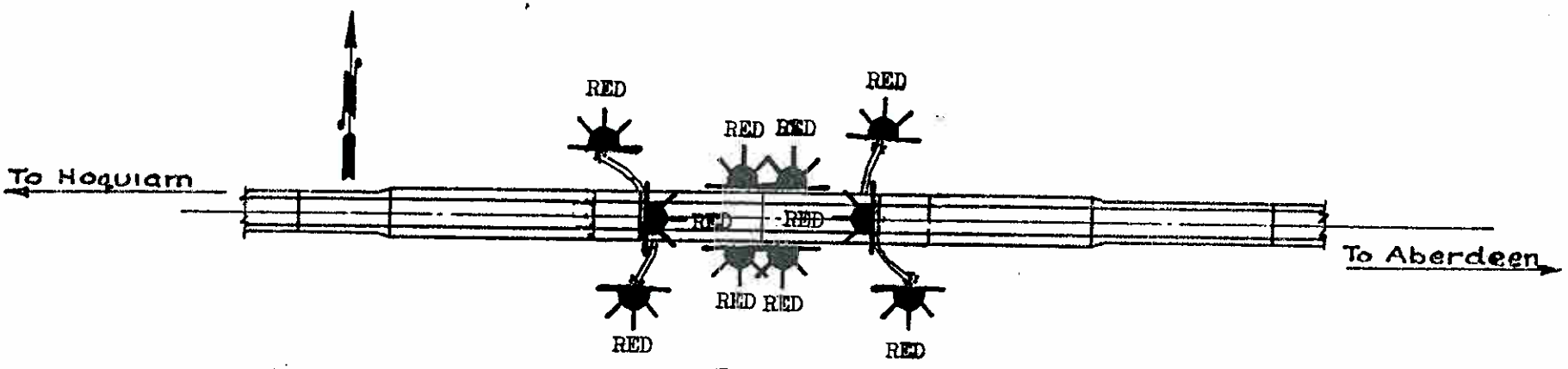

PLAN

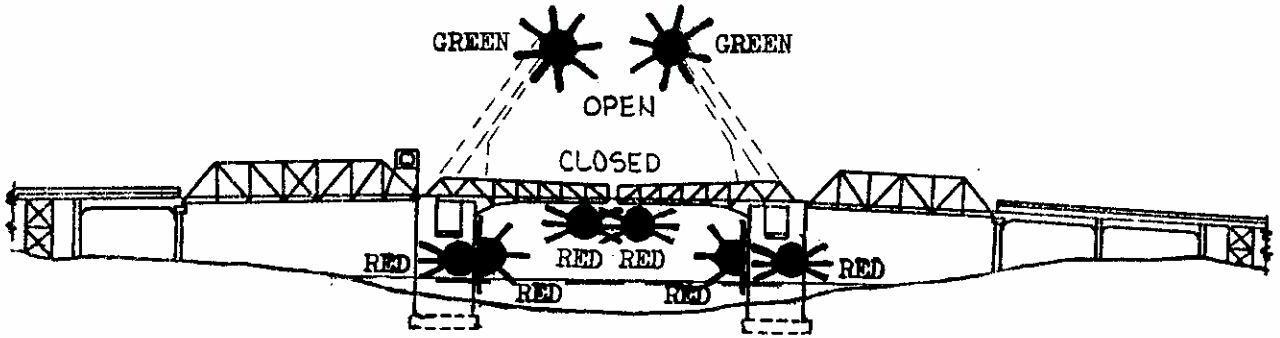

ELEVATION

STATE OF WASHINGTON
DEPARTMENT OF HIGHWAYS
SIMPSON AVE. BRIDGE
FILE 301-A-6

HOQUIAM RIVER - Mile 0.5

U.S.C.G. BRIDGE INSPECTION 33CFR 117, 118

LIGHT FILE NO: 302-A-6

1. WATERWAY NAME: Hoquiam River (trib to Chehalis River) 2. WATERWAY MILE: 0.9
3. LOCATION of BRIDGE: Hoquiam, Grays Harbor County, Washington
4. NAME of BRIDGE: Riverside Bridge
5. NAME of OWNER: Washington Department of Transportation
6. OWNER PHONE NUMBER: (360) 705-7191
7. TYPE of BRIDGE: (circle one)

118.70 SWING 118.65 FIXED 118.80 BASCULE 118.75 PONTOON 118.85 VERTICAL LIFT

BRIDGE AND PIER LIGHTING	INSTALLED	FUNCTION PROPERLY
8. AERIAL WARNING LIGHT(S) RED 360°	Y / N	Y / N
9. DRAW SPAN LIGHTS		
RED (CLOSED)	Y / N	Y / N
GREEN (OPEN)	Y / N	Y / N
10. MARGIN OF CHANNEL LIGHTS RED 180°	Y / N	Y / N
11. PIER LIGHTS RED 180°	Y / N	Y / N
12. PIER PROTECTION / FENDERING LIGHTS RED 180°	Y / N	Y / N
13. CENTER OF CHANNEL LIGHTS		
GREEN 360 °	Y / N	Y / N
WHITE 3 VERTICAL 180°	Y / N	Y / N

BRIDGE PARTICULARS	INSTALLED	FUNCTION PROPERLY
14. 118.160 CLEARANCE GAUGES	Y / N	Y / N
15. 117.55 BRIDGE REG. SIGNS	Y / N	LEGIBLE Y / N
16. FENDERING / PIER PROTECTION	Y / N	CONDITION Good / Fair / Poor
17. DEBRIS BUILD-UP		Y / N

18. DISCREPANCIES (ITEM # AND COMMENT)

_____

_____

_____

19. HOW BRIDGE WAS INSPECTED (circle two) CAR, BOAT ; DAY, NIGHT
20. DATE OF INSPECTION _____
21. INSPECTOR (PRINT) _____
22. AUX. UNIT _____
23. LOCAL C.G. GROUP PERSON NOTIFIED _____ TIME / DATE _____

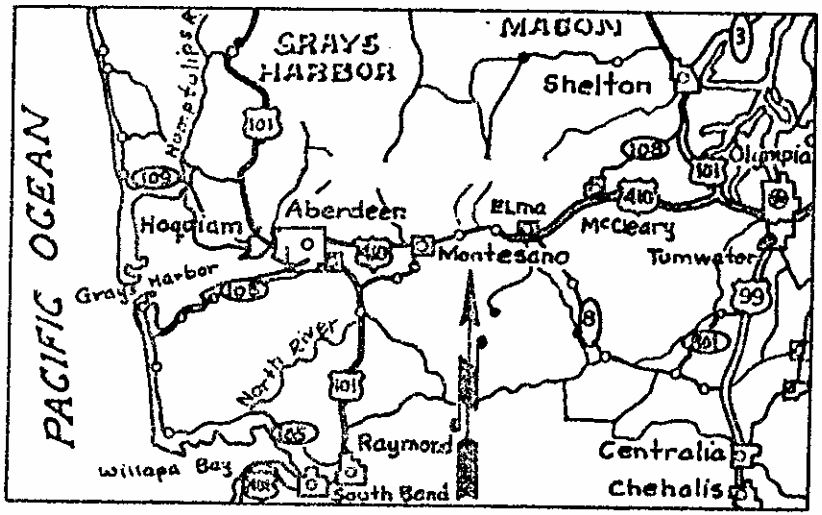

VICINITY MAP

0 5 10 20 30

Scale of Miles

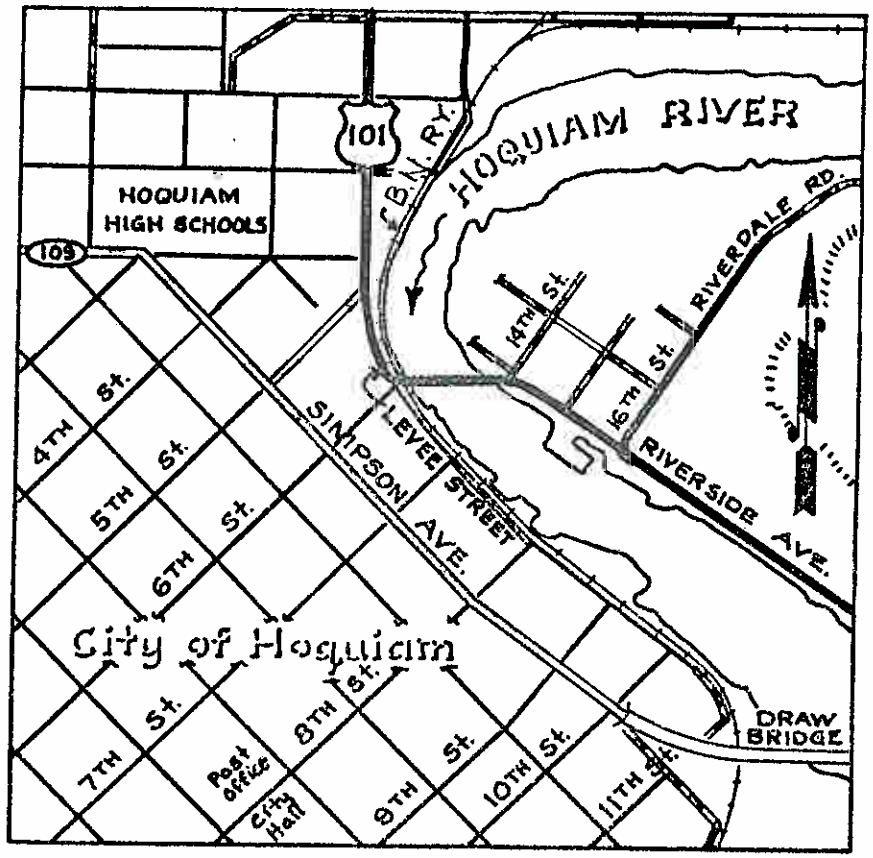

LOCATION MAP

0 400 800

Scale in Feet

STATE OF WASHINGTON
HOQUIAM RIVER, MILE 0.8
HOQUIAM, WASHINGTON

SIXTH STREET BRIDGE

GRAYS HARBOR COUNTY

FILE 302-A-6

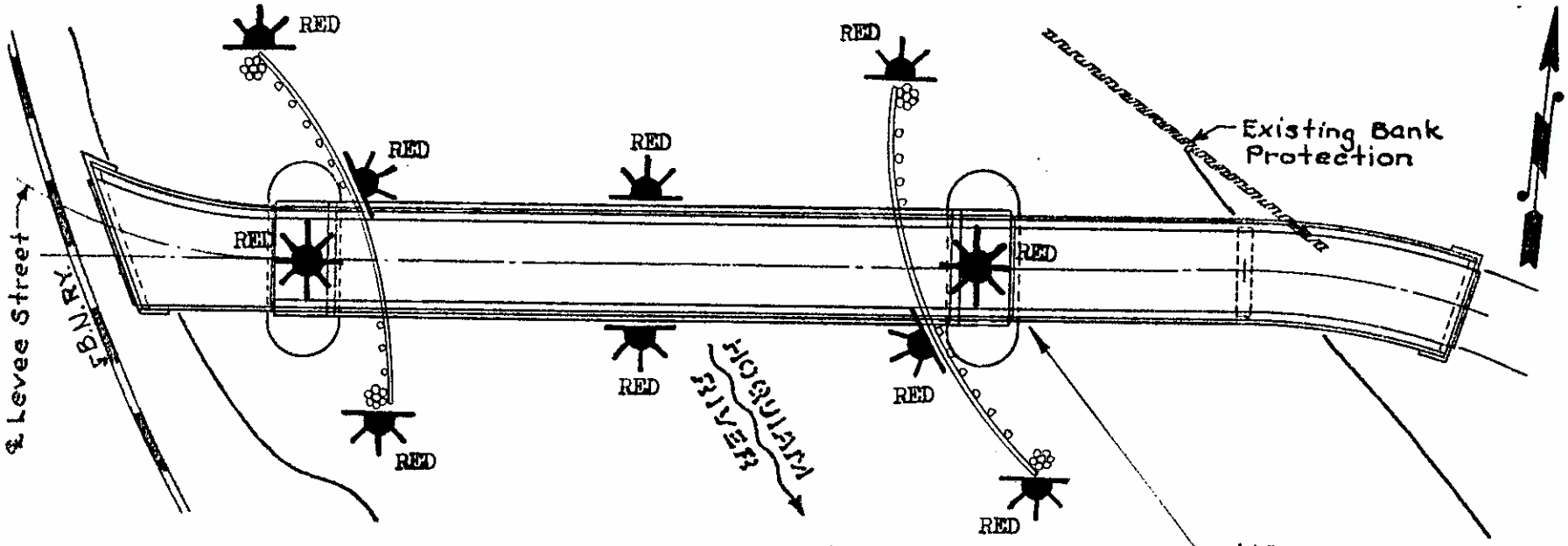

PLAN

AIRCRAFT WARNING LIGHTS (AT EITHER END OF BRIDGE)

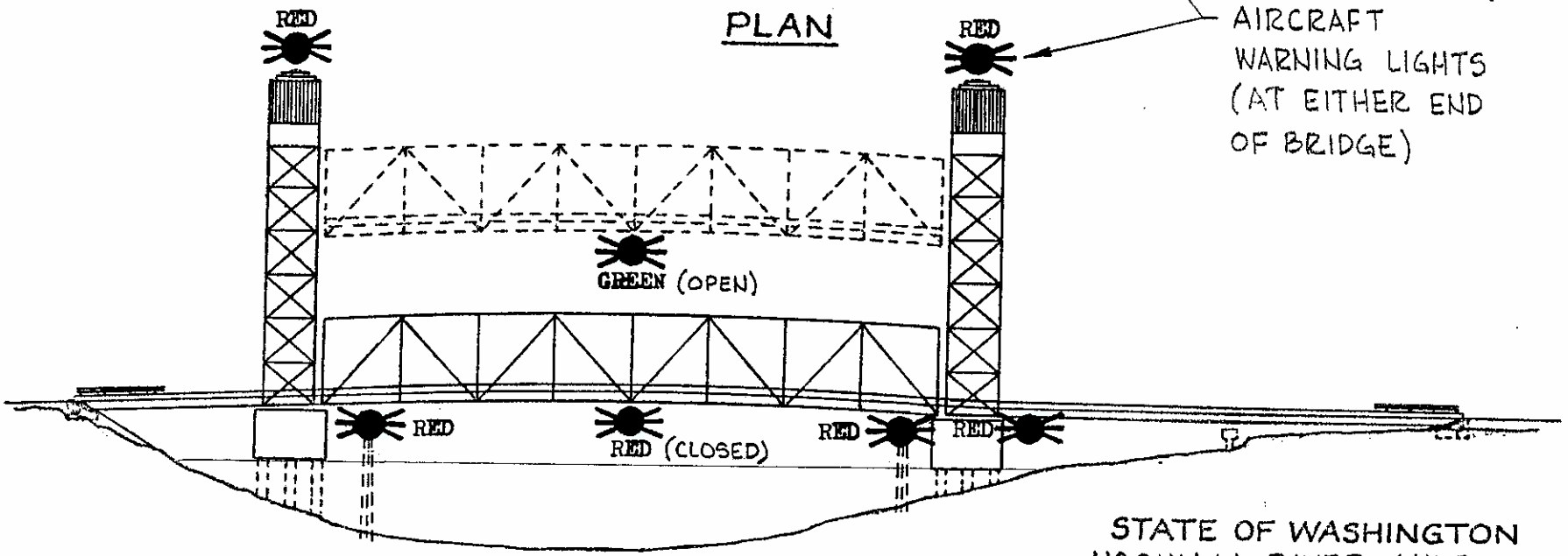

ELEVATION

STATE OF WASHINGTON
HOQUIAM RIVER, MILE 0.8
HOQUIAM, WASHINGTON

SIXTH STREET BRIDGE

GRAYS HARBOR COUNTY

FILE 302-A-6

U.S.C.G. BRIDGE INSPECTION 33CFR 117, 118

LIGHT FILE NO: 303-A-6

1. WATERWAY NAME: Hoquiam River (trib to Chehalis River) 2. WATERWAY MILE: 2.5
3. LOCATION of BRIDGE: Hoquiam, Grays Harbor County, Washington
4. NAME of BRIDGE: BNRR Bridge
5. NAME of OWNER: Puget Sound & Pacific Railroad Company
6. OWNER PHONE NUMBER: (360) 482-4994
7. TYPE of BRIDGE: (circle one)

118.70 SWING 118.65 FIXED 118.80 BASCULE 118.75 PONTOON 118.85 VERTICAL LIFT

BRIDGE AND PIER LIGHTING	INSTALLED	FUNCTION PROPERLY
8. AERIAL WARNING LIGHT(S) RED 360°	Y / N	Y / N
9. DRAW SPAN LIGHTS		
RED (CLOSED)	Y / N	Y / N
GREEN (OPEN)	Y / N	Y / N
10. MARGIN OF CHANNEL LIGHTS RED 180°	Y / N	Y / N
11. PIER LIGHTS RED 180°	Y / N	Y / N
12. PIER PROTECTION / FENDERING LIGHTS RED 180°	Y / N	Y / N
13. CENTER OF CHANNEL LIGHTS		
GREEN 360 °	Y / N	Y / N
WHITE 3 VERTICAL 180°	Y / N	Y / N

BRIDGE PARTICULARS	INSTALLED	FUNCTION PROPERLY
14. 118.160 CLEARANCE GAUGES	Y / N	Y / N
15. 117.55 BRIDGE REG. SIGNS	Y / N	LEGIBLE Y / N
16. FENDERING / PIER PROTECTION	Y / N	CONDITION Good / Fair / Poor
17. DEBRIS BUILD-UP		Y / N

18. DISCREPANCIES (ITEM # AND COMMENT)

_____

_____

_____

19. HOW BRIDGE WAS INSPECTED (circle two) CAR, BOAT ; DAY, NIGHT
20. DATE OF INSPECTION _____
21. INSPECTOR (PRINT) _____
22. AUX. UNIT _____
23. LOCAL C.G. GROUP PERSON NOTIFIED _____ TIME / DATE _____

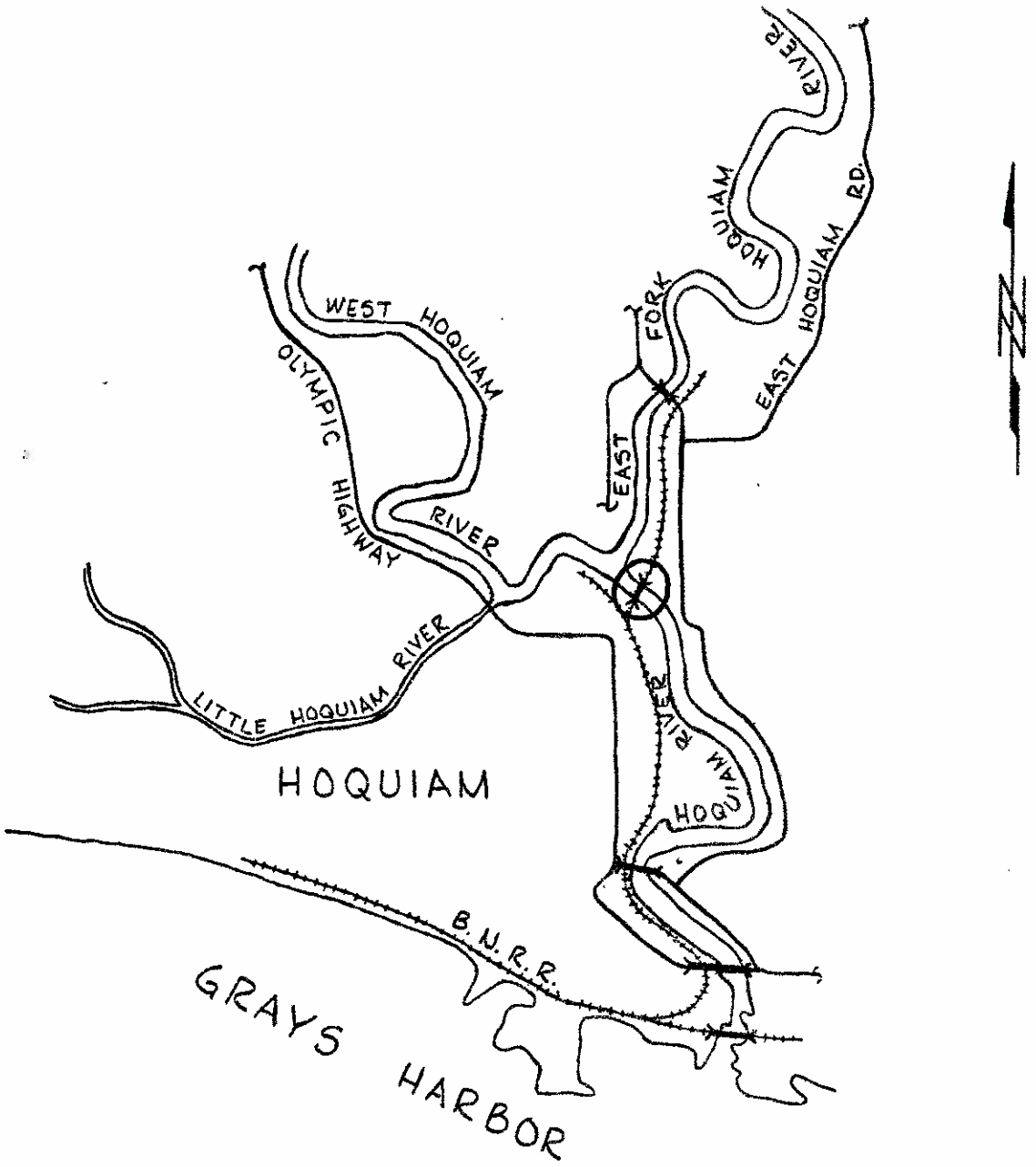

LOCATION MAP

HOQUIAM RIVER
MILE 2.6
BURLINGTON NOTHERN
HOQUIAM, WA
FILE 303-A-6

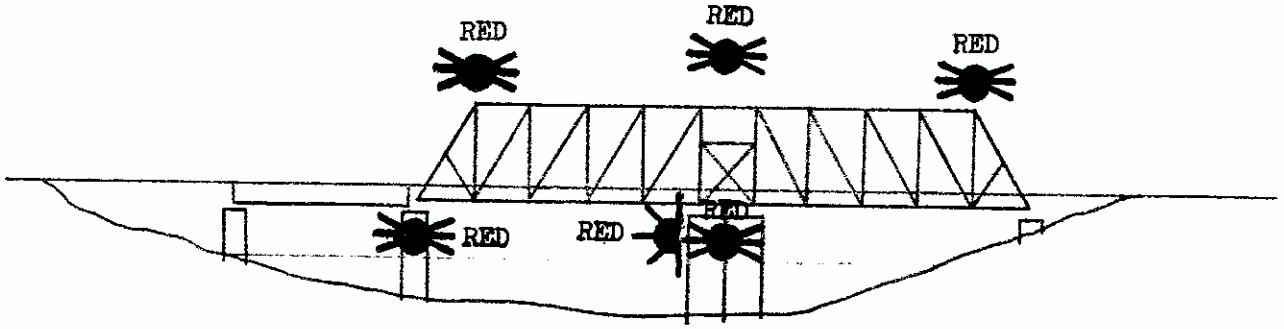

ELEVATION
(CLOSED)

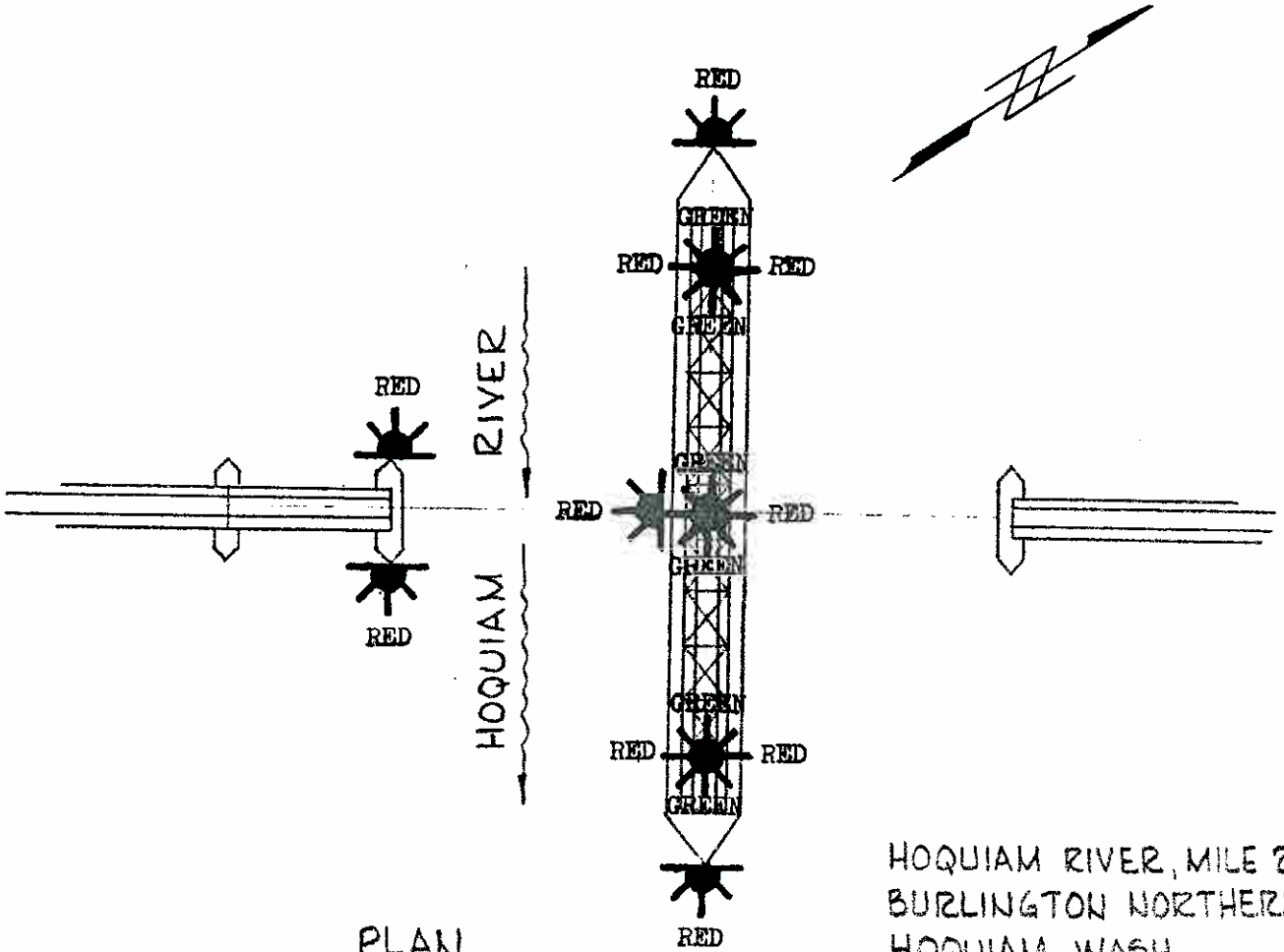

PLAN
(OPEN)

HOQUIAM RIVER, MILE 2.6
BURLINGTON NORTHERN
HOQUIAM, WASH.
FILE 303-A-6

U.S.C.G. BRIDGE INSPECTION 33CFR 117, 118

LIGHT FILE NO: 306-A-6

1. WATERWAY NAME: Wishkah River
2. WATERWAY MILE: 0.1
3. LOCATION of BRIDGE: Aberdeen, WA
4. NAME of BRIDGE: BNRR Bridge
5. NAME of OWNER: Puget Sound & Pacific Railroad Company
6. OWNER PHONE NUMBER: (360) 482-4994
7. TYPE of BRIDGE: (circle one)

118.70 SWING 118.65 FIXED 118.80 BASCULE 118.75 PONTOON 118.85 VERTICAL LIFT

BRIDGE AND PIER LIGHTING	INSTALLED	FUNCTION PROPERLY
8. AERIAL WARNING LIGHT(S) RED 360°	Y / N	Y / N
9. DRAW SPAN LIGHTS RED (CLOSED)	Y / N	Y / N
GREEN (OPEN)	Y / N	Y / N
10. MARGIN OF CHANNEL LIGHTS RED 180°	Y / N	Y / N
11. PIER LIGHTS RED 180°	Y / N	Y / N
12. PIER PROTECTION / FENDERING LIGHTS RED 180°	Y / N	Y / N
13. CENTER OF CHANNEL LIGHTS GREEN 360 °	Y / N	Y / N
WHITE 3 VERTICAL 180°	Y / N	Y / N

BRIDGE PARTICULARS	INSTALLED	FUNCTION PROPERLY
14. 118.160 CLEARANCE GAUGES	Y / N	Y / N
15. 117.55 BRIDGE REG. SIGNS	Y / N	LEGIBLE Y / N
16. FENDERING / PIER PROTECTION	Y / N	CONDITION Good / Fair / Poor
17. DEBRIS BUILD-UP		Y / N

18. DISCREPANCIES (ITEM # AND COMMENT)

19. HOW BRIDGE WAS INSPECTED (circle two) CAR, BOAT ; DAY, NIGHT
20. DATE OF INSPECTION _____
21. INSPECTOR (PRINT) _____
22. AUX. UNIT _____
23. LOCAL C.G. GROUP PERSON NOTIFIED _____ TIME / DATE _____

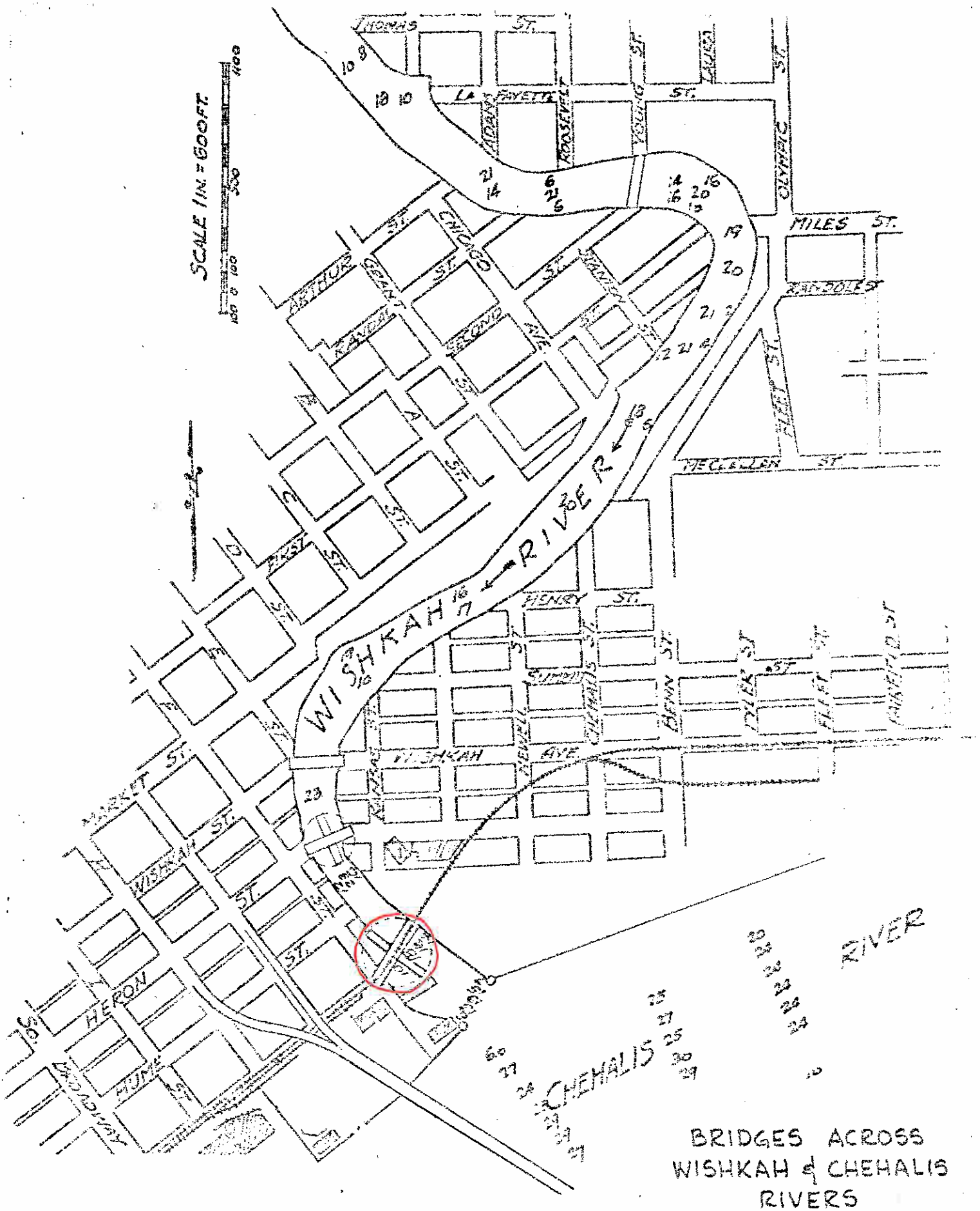

BRIDGES ACROSS
WISHKAH & CHEHALIS
RIVERS
AT ABERDEEN, WASH.
FILE 306-A-6

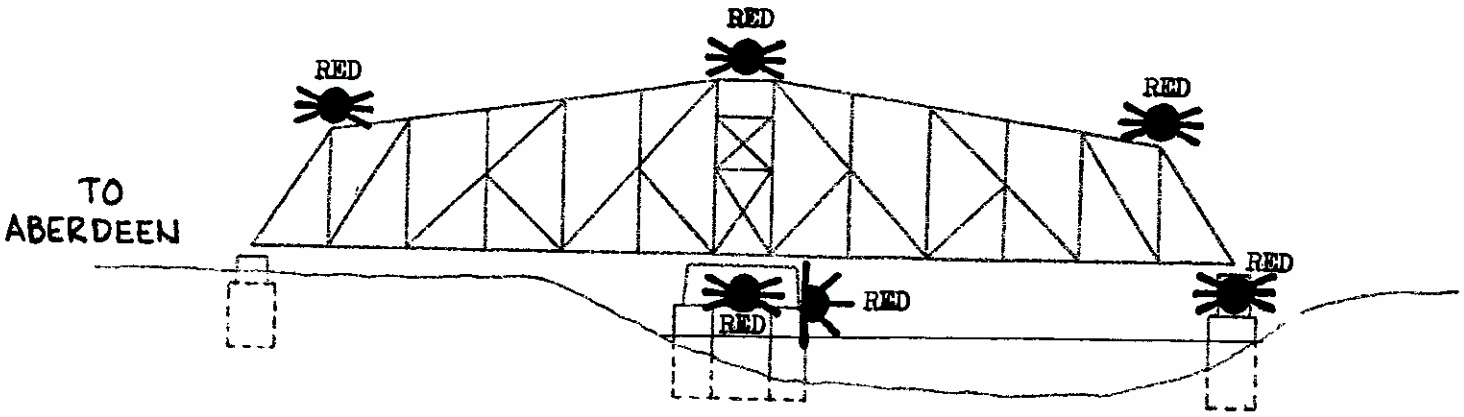

ELEVATION
CLOSED

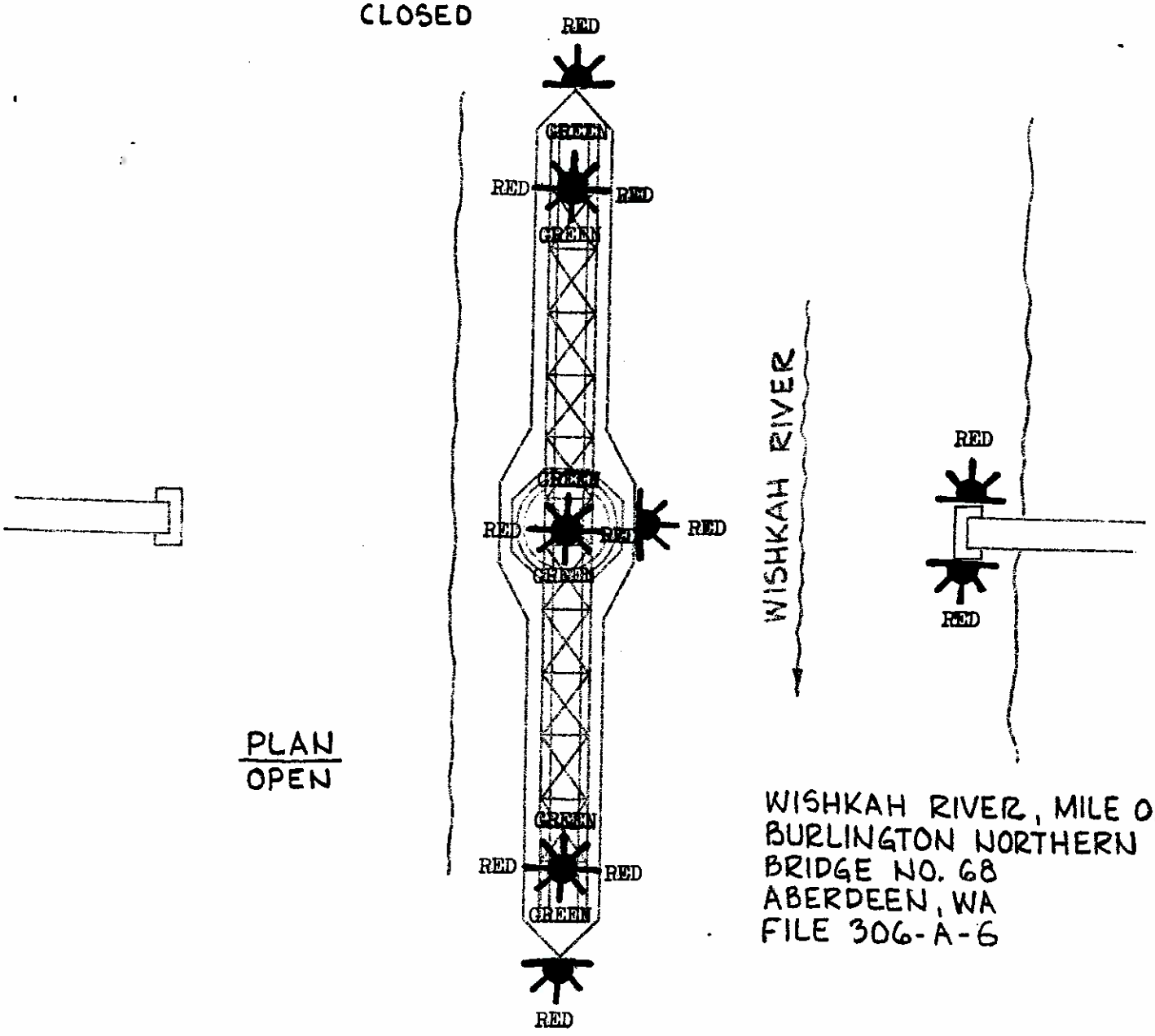

PLAN
OPEN

WISHKAH RIVER, MILE 0.
BURLINGTON NORTHERN
BRIDGE NO. 68
ABERDEEN, WA
FILE 306-A-6

U.S.C.G. BRIDGE INSPECTION 33CFR 117, 118

LIGHT FILE NO: 307-A-6

1. WATERWAY NAME: Wishkah River
2. WATERWAY MILE: 0.2
3. LOCATION of BRIDGE: Aberdeen, WA
4. NAME of BRIDGE: Heron Street Bridge
5. NAME of OWNER: Washington Department of Transportation
6. OWNER PHONE NUMBER: (360) 705-7191
7. TYPE of BRIDGE: (circle one)

118.70 SWING 118.65 FIXED 118.80 BASCULE 118.75 PONTOON 118.85 VERTICAL LIFT

BRIDGE AND PIER LIGHTING	INSTALLED	FUNCTION PROPERLY
8. AERIAL WARNING LIGHT(S) RED 360°	Y / N	Y / N
9. DRAW SPAN LIGHTS		
RED (CLOSED)	Y / N	Y / N
GREEN (OPEN)	Y / N	Y / N
10. MARGIN OF CHANNEL LIGHTS RED 180°	Y / N	Y / N
11. PIER LIGHTS RED 180°	Y / N	Y / N
12. PIER PROTECTION / FENDERING LIGHTS RED 180°	Y / N	Y / N
13. CENTER OF CHANNEL LIGHTS		
GREEN 360 °	Y / N	Y / N
WHITE 3 VERTICAL 180°	Y / N	Y / N

BRIDGE PARTICULARS	INSTALLED	FUNCTION PROPERLY
14. 118.160 CLEARANCE GAUGES	Y / N	Y / N
15. 117.55 BRIDGE REG. SIGNS	Y / N	LEGIBLE Y / N
16. FENDERING / PIER PROTECTION	Y / N	CONDITION Good / Fair / Poor
17. DEBRIS BUILD-UP		Y / N

18. DISCREPANCIES (ITEM # AND COMMENT)

_____

_____

_____

19. HOW BRIDGE WAS INSPECTED (circle two) CAR, BOAT ; DAY, NIGHT

20. DATE OF INSPECTION _____

21. INSPECTOR (PRINT) _____

22. AUX. UNIT _____

23. LOCAL C.G. GROUP PERSON NOTIFIED _____ TIME / DATE _____

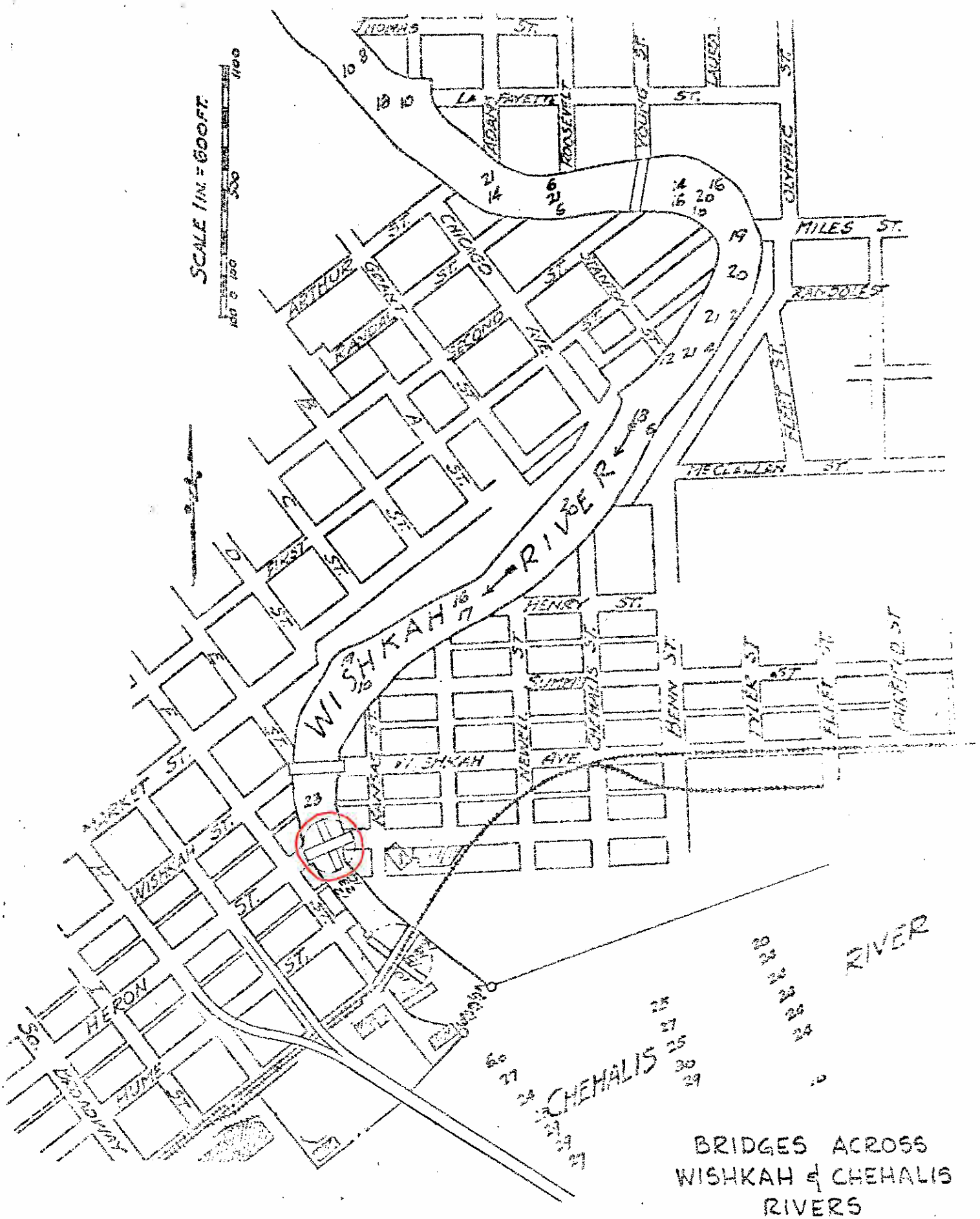

BRIDGES ACROSS
WISHKAH & CHEHALIS
RIVERS
AT ABERDEEN, WASH.
FILE 307-A-6

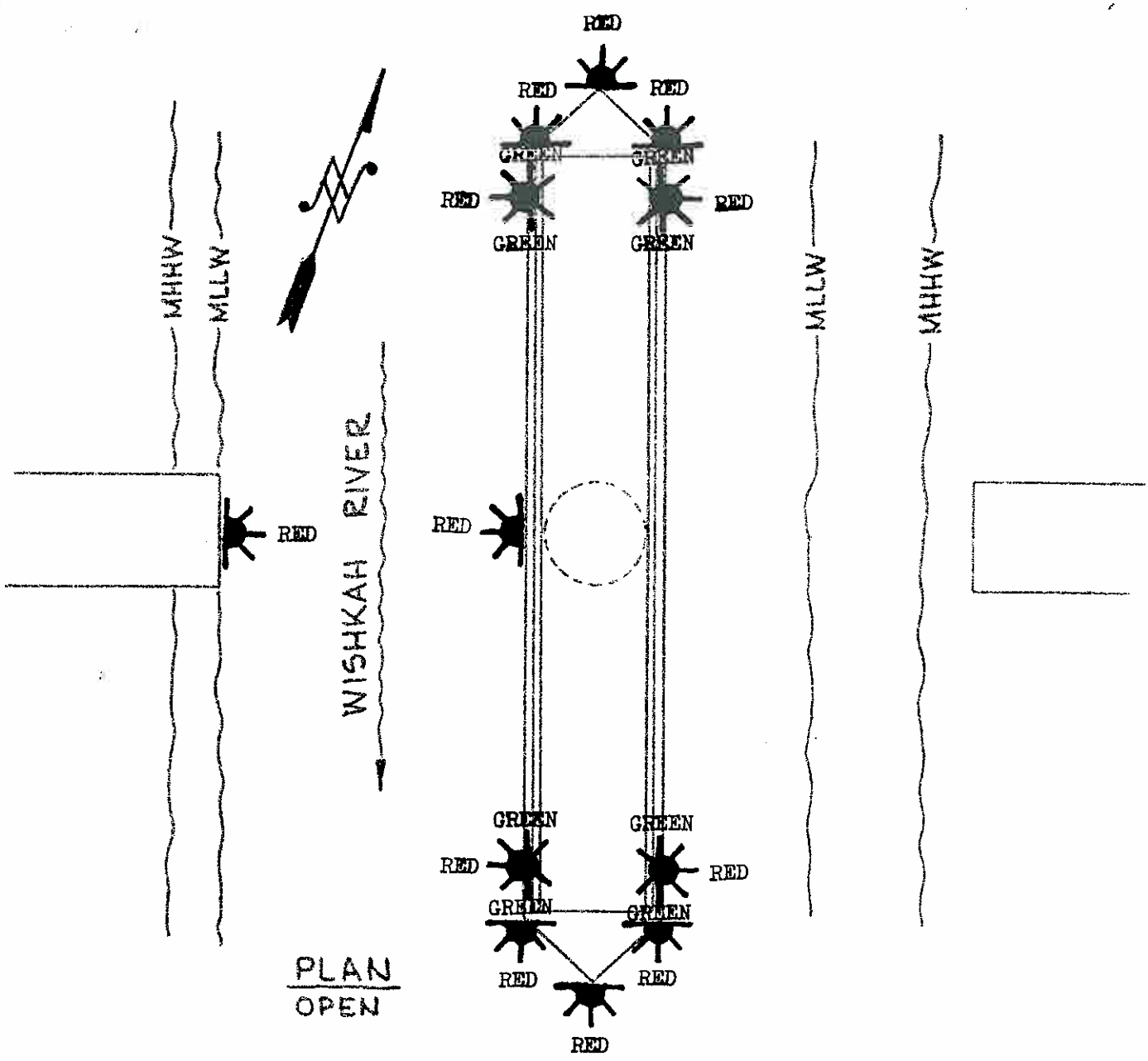

PLAN
OPEN

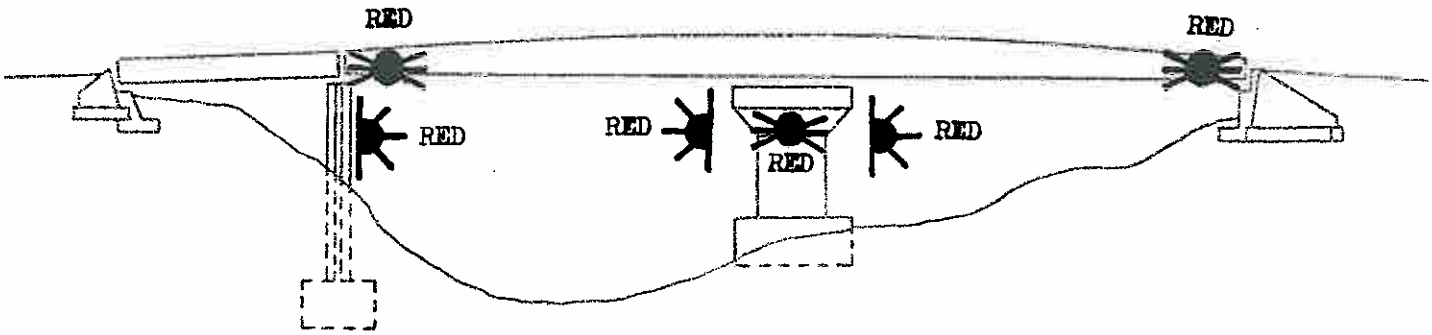

ELEVATION
CLOSED

WISHKAH RIVER, MILE 0.2
STATE OF WASHINGTON
HERON STREET BRIDGE
ABERDEEN, WA
FILE 307-A-

U.S.C.G. BRIDGE INSPECTION 33CFR 117, 118

LIGHT FILE NO: 308-A-6

1. WATERWAY NAME: Wishkah River
2. WATERWAY MILE: 0.4
3. LOCATION of BRIDGE: Aberdeen, WA
4. NAME of BRIDGE: Wishkah Street Bridge
5. NAME of OWNER: Washington Department of Transportation
6. OWNER PHONE NUMBER: (360) 705-7191
7. TYPE of BRIDGE: (circle one)

118.70 SWING 118.65 FIXED 118.80 BASCULE 118.75 PONTOON 118.85 VERTICAL LIFT

BRIDGE AND PIER LIGHTING	INSTALLED	FUNCTION PROPERLY
8. AERIAL WARNING LIGHT(S) RED 360°	Y / N	Y / N
9. DRAW SPAN LIGHTS		
RED (CLOSED)	Y / N	Y / N
GREEN (OPEN)	Y / N	Y / N
10. MARGIN OF CHANNEL LIGHTS RED 180°	Y / N	Y / N
11. PIER LIGHTS RED 180°	Y / N	Y / N
12. PIER PROTECTION / FENDERING LIGHTS RED 180°	Y / N	Y / N
13. CENTER OF CHANNEL LIGHTS		
GREEN 360 °	Y / N	Y / N
WHITE 3 VERTICAL 180°	Y / N	Y / N

BRIDGE PARTICULARS	INSTALLED	FUNCTION PROPERLY
14. 118.160 CLEARANCE GAUGES	Y / N	Y / N
15. 117.55 BRIDGE REG. SIGNS	Y / N	LEGIBLE Y / N
16. FENDERING / PIER PROTECTION	Y / N	CONDITION Good / Fair / Poor
17. DEBRIS BUILD-UP		Y / N

18. DISCREPANCIES (ITEM # AND COMMENT)

_____

_____

_____

19. HOW BRIDGE WAS INSPECTED (circle two) CAR, BOAT ; DAY, NIGHT
20. DATE OF INSPECTION _____
21. INSPECTOR (PRINT) _____
22. AUX. UNIT _____
23. LOCAL C.G. GROUP PERSON NOTIFIED _____ TIME / DATE _____

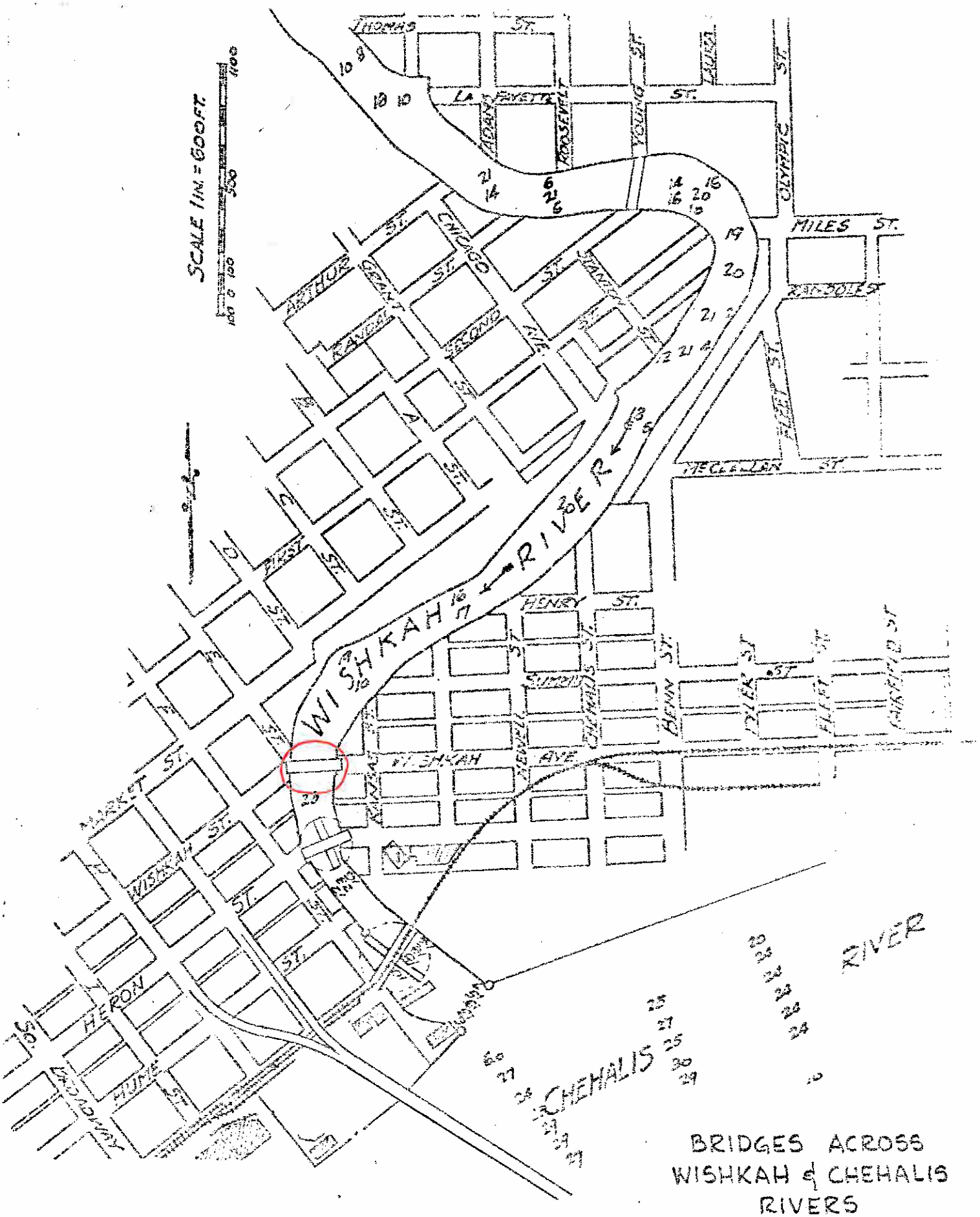

BRIDGES ACROSS
WISHKAH & CHEHALIS
RIVERS
AT ABERDEEN, WASH.
FILE 308-A-6

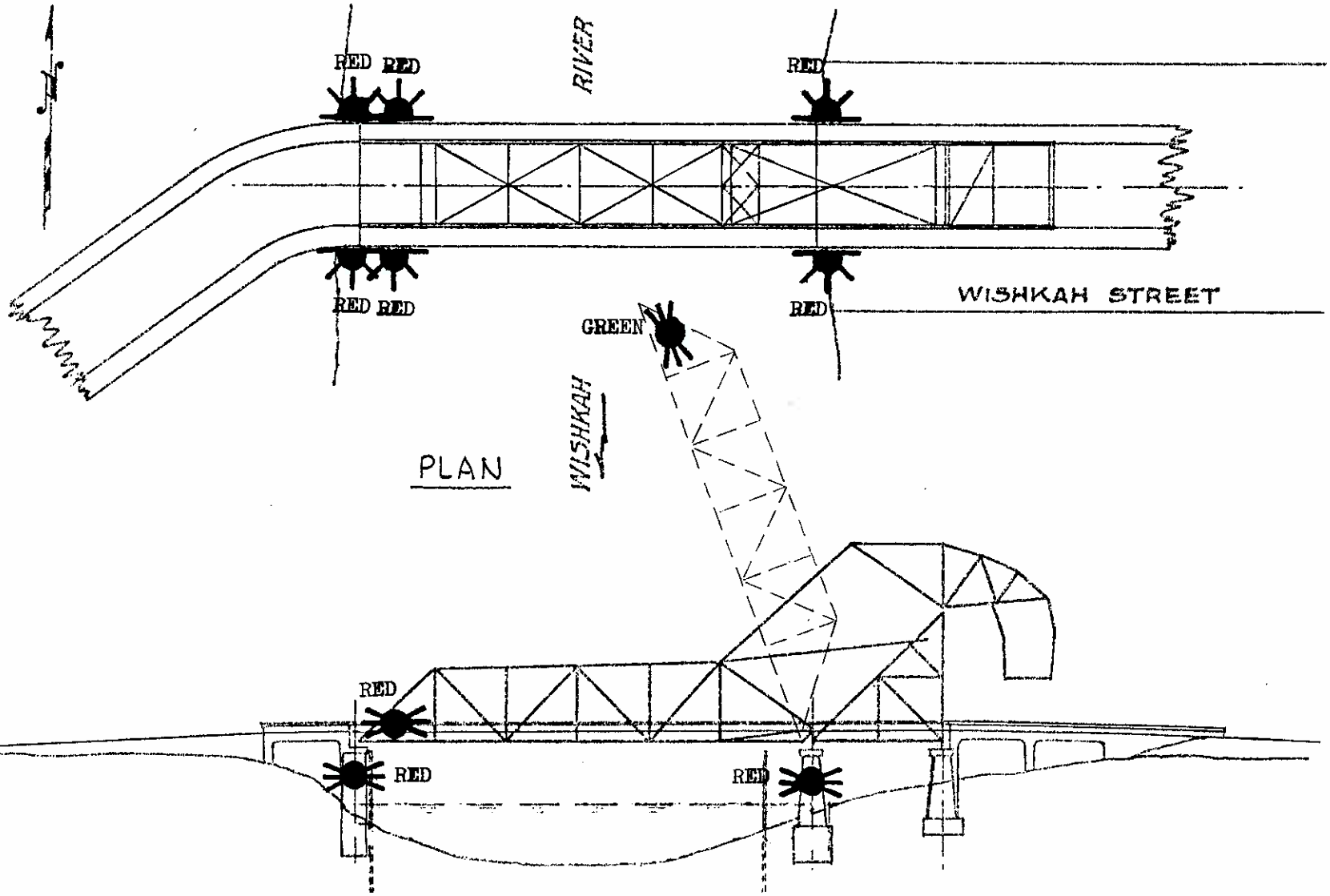

ELEVATION

WISHKAH RIVER, MILE 0.4
STATE OF WASHINGTON
WISHKAH STREET BRIDGE
ABERDEEN, WA
FILE 308-A-6

U.S.C.G. BRIDGE INSPECTION 33CFR 117, 118

LIGHT FILE NO: 311-A-6

1. WATERWAY NAME: Chehalis River
2. WATERWAY MILE: 0.1
3. LOCATION of BRIDGE: Aberdeen, Grays Harbor County, Washington
4. NAME of BRIDGE: Chehalis River Bridge (US 101)
5. NAME of OWNER: Washington Department of Transportation
6. OWNER PHONE NUMBER: (360) 705-7191
7. TYPE of BRIDGE: (circle one)

118.70 SWING 118.65 FIXED 118.80 BASCULE 118.75 PONTOON 118.85 VERTICAL LIFT

BRIDGE AND PIER LIGHTING	INSTALLED	FUNCTION PROPERLY
8. AERIAL WARNING LIGHT(S) RED 360°	Y / N	Y / N
9. DRAW SPAN LIGHTS		
RED (CLOSED)	Y / N	Y / N
GREEN (OPEN)	Y / N	Y / N
10. MARGIN OF CHANNEL LIGHTS RED 180°	Y / N	Y / N
11. PIER LIGHTS RED 180°	Y / N	Y / N
12. PIER PROTECTION / FENDERING LIGHTS RED 180°	Y / N	Y / N
13. CENTER OF CHANNEL LIGHTS		
GREEN 360 °	Y / N	Y / N
WHITE 3 VERTICAL 180°	Y / N	Y / N

BRIDGE PARTICULARS	INSTALLED	FUNCTION PROPERLY
14. 118.160 CLEARANCE GAUGES	Y / N	Y / N
15. 117.55 BRIDGE REG. SIGNS	Y / N	LEGIBLE Y / N
16. FENDERING / PIER PROTECTION	Y / N	CONDITION Good / Fair / Poor
17. DEBRIS BUILD-UP		Y / N

18. DISCREPANCIES (ITEM # AND COMMENT)

_____

_____

_____

19. HOW BRIDGE WAS INSPECTED (circle two) CAR, BOAT ; DAY, NIGHT
20. DATE OF INSPECTION _____
21. INSPECTOR (PRINT) _____
22. AUX. UNIT _____
23. LOCAL C.G. GROUP PERSON NOTIFIED _____ TIME / DATE _____

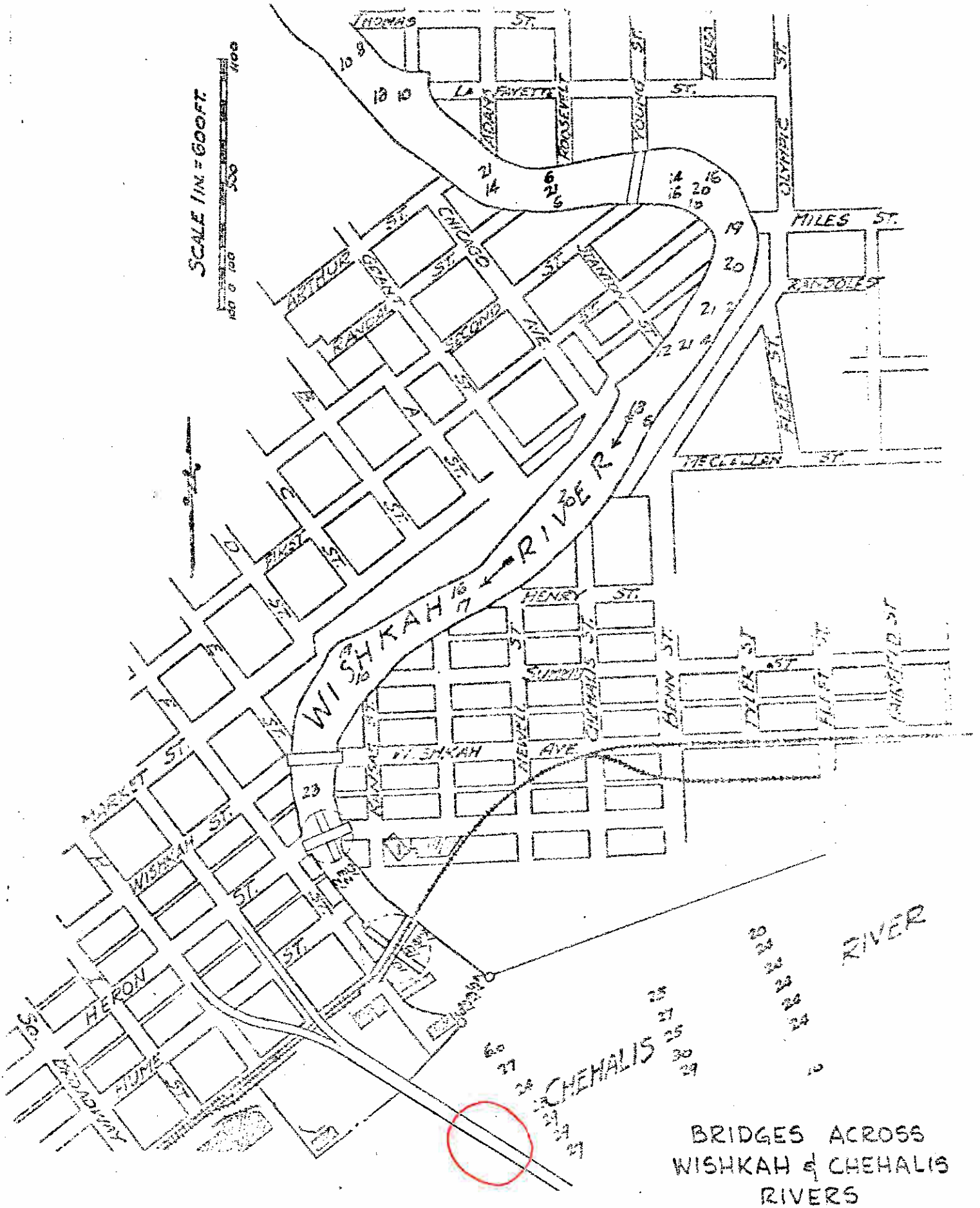

BRIDGES ACROSS
WISHKAH & CHEHALIS
RIVERS
AT ABERDEEN, WASH.
FILE 311-A-6

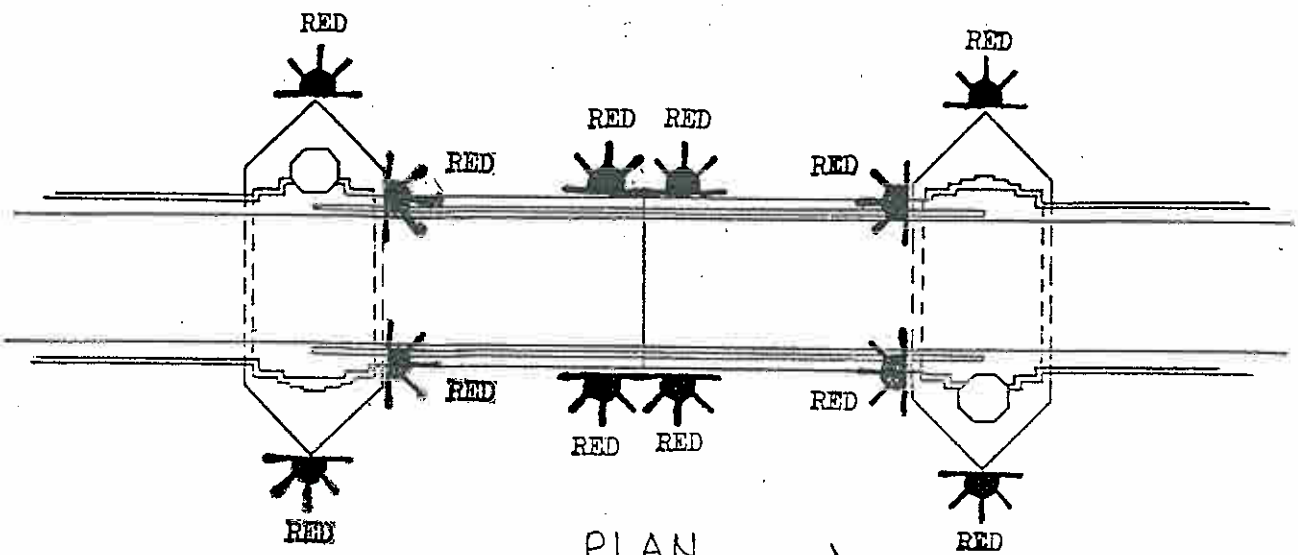

PLAN

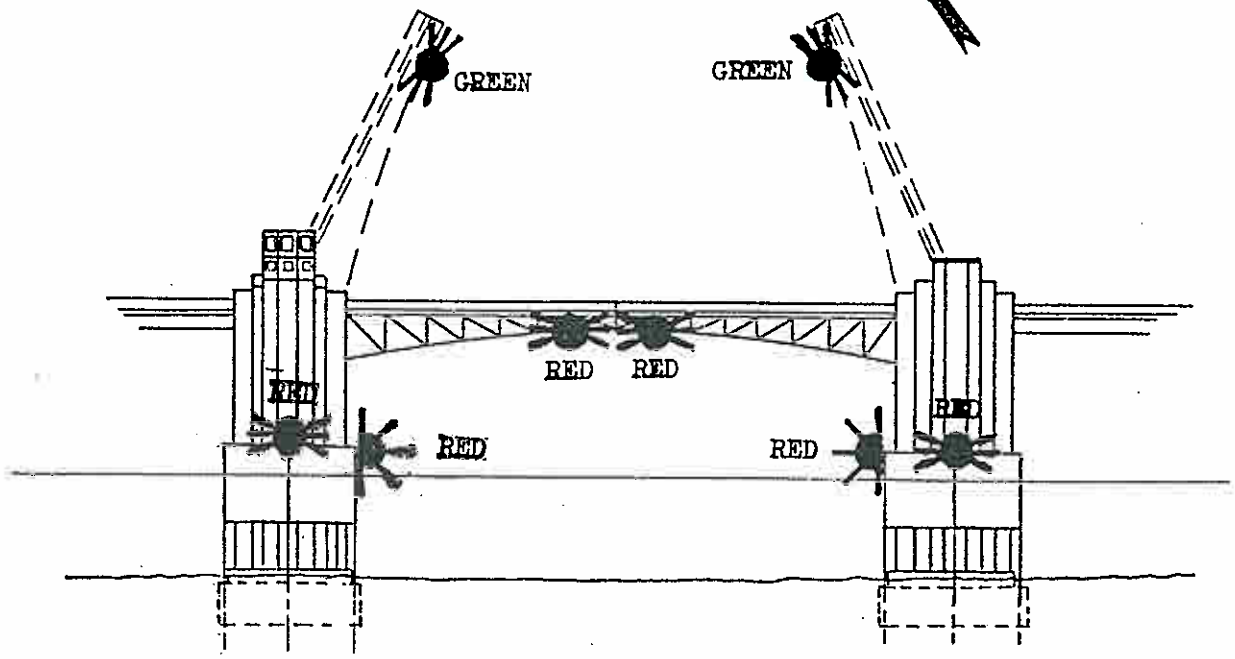

ELEVATION

CHEHALIS RIVER, MILE 0.1
STATE OF WASHINGTON
ABERDEEN, WASH.
FILE 311-A-6

U.S.C.G. BRIDGE INSPECTION 33CFR 117, 118

LIGHT FILE NO: 321-A-6

1. WATERWAY NAME: South Fork Willapa River
2. WATERWAY MILE: 0.3
3. LOCATION of BRIDGE: Raymond, Pacific County, Washington
4. NAME of BRIDGE: BNSFRR Bridge
5. NAME of OWNER: Washington Parks & Recreation Commission
6. OWNER PHONE NUMBER: (360) 753-2650
7. TYPE of BRIDGE: (circle one)

118.70 SWING 118.65 FIXED 118.80 BASCULE 118.75 PONTOON 118.85 VERTICAL LIFT

BRIDGE AND PIER LIGHTING	INSTALLED	FUNCTION PROPERLY
8. AERIAL WARNING LIGHT(S) RED 360°	Y / N	Y / N
9. DRAW SPAN LIGHTS		
RED (CLOSED)	Y / N	Y / N
GREEN (OPEN)	Y / N	Y / N
10. MARGIN OF CHANNEL LIGHTS RED 180°	Y / N	Y / N
11. PIER LIGHTS RED 180°	Y / N	Y / N
12. PIER PROTECTION / FENDERING LIGHTS RED 180°	Y / N	Y / N
13. CENTER OF CHANNEL LIGHTS		
GREEN 360 °	Y / N	Y / N
WHITE 3 VERTICAL 180°	Y / N	Y / N

BRIDGE PARTICULARS	INSTALLED	FUNCTION PROPERLY
14. 118.160 CLEARANCE GAUGES	Y / N	Y / N
15. 117.55 BRIDGE REG. SIGNS	Y / N	LEGIBLE Y / N
16. FENDERING / PIER PROTECTION	Y / N	CONDITION Good / Fair / Poor
17. DEBRIS BUILD-UP		Y / N

18. DISCREPANCIES (ITEM # AND COMMENT)

_____

_____

_____

19. HOW BRIDGE WAS INSPECTED (circle two) CAR, BOAT ; DAY, NIGHT
20. DATE OF INSPECTION _____
21. INSPECTOR (PRINT) _____
22. AUX. UNIT _____
23. LOCAL C.G. GROUP PERSON NOTIFIED _____ TIME / DATE _____

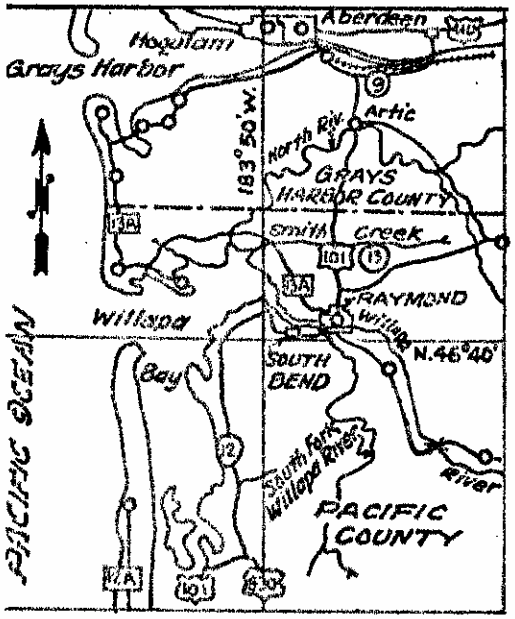

VICINITY MAP

0 5 10 20 30

SCALE OF MILES

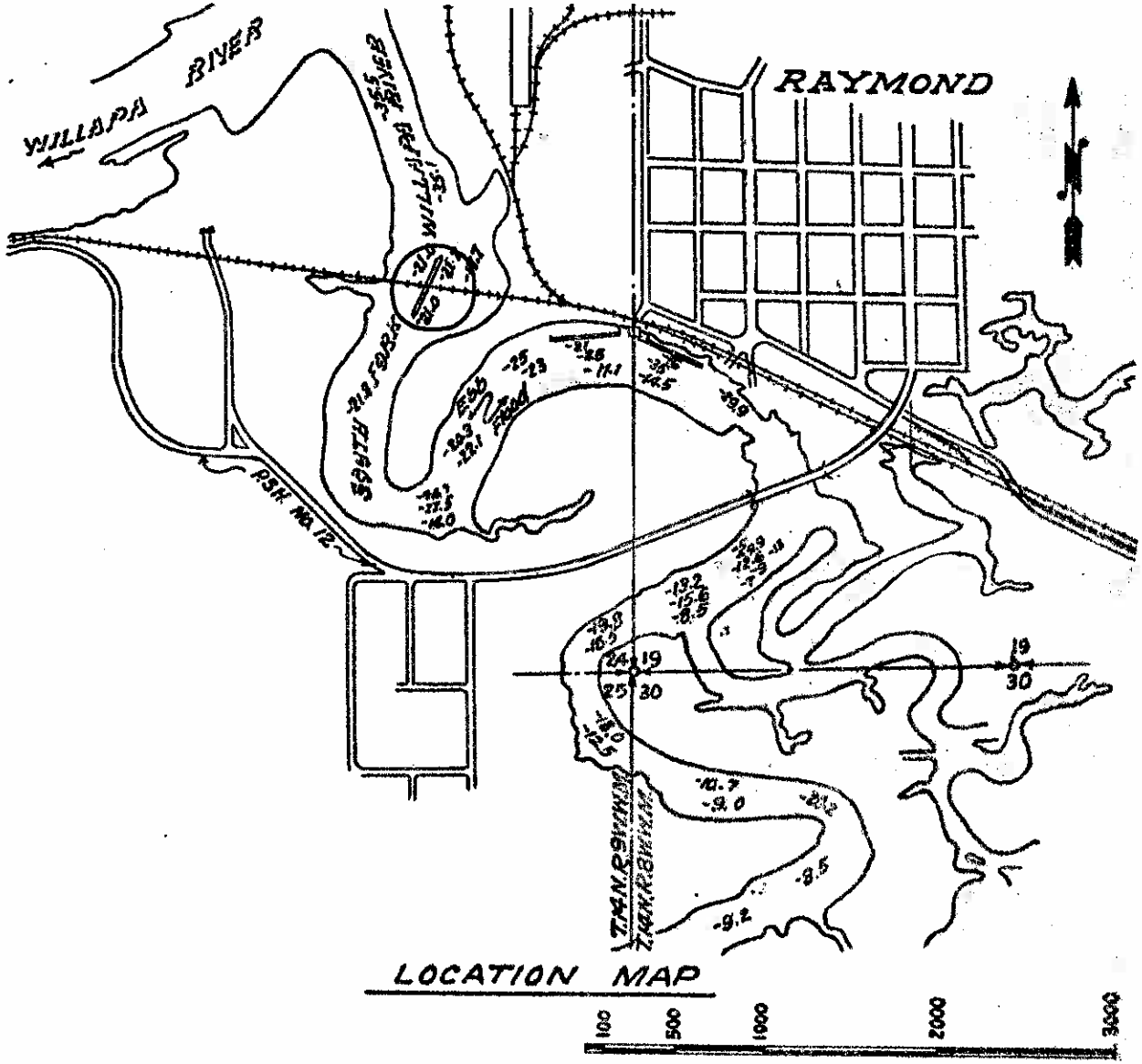

LOCATION MAP

100 500 1000 2000 3000

SCALE IN FEET

CITY OF RAYMOND
SOUTH FORK WILLAPA RIVER BRIDGES
PACIFIC COUNTY

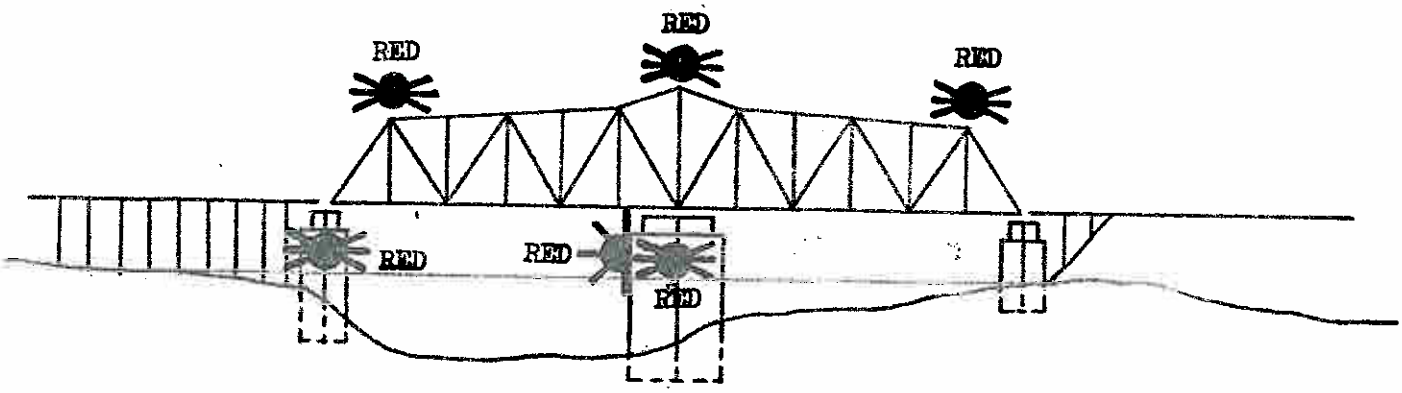

ELEVATION
CLOSED

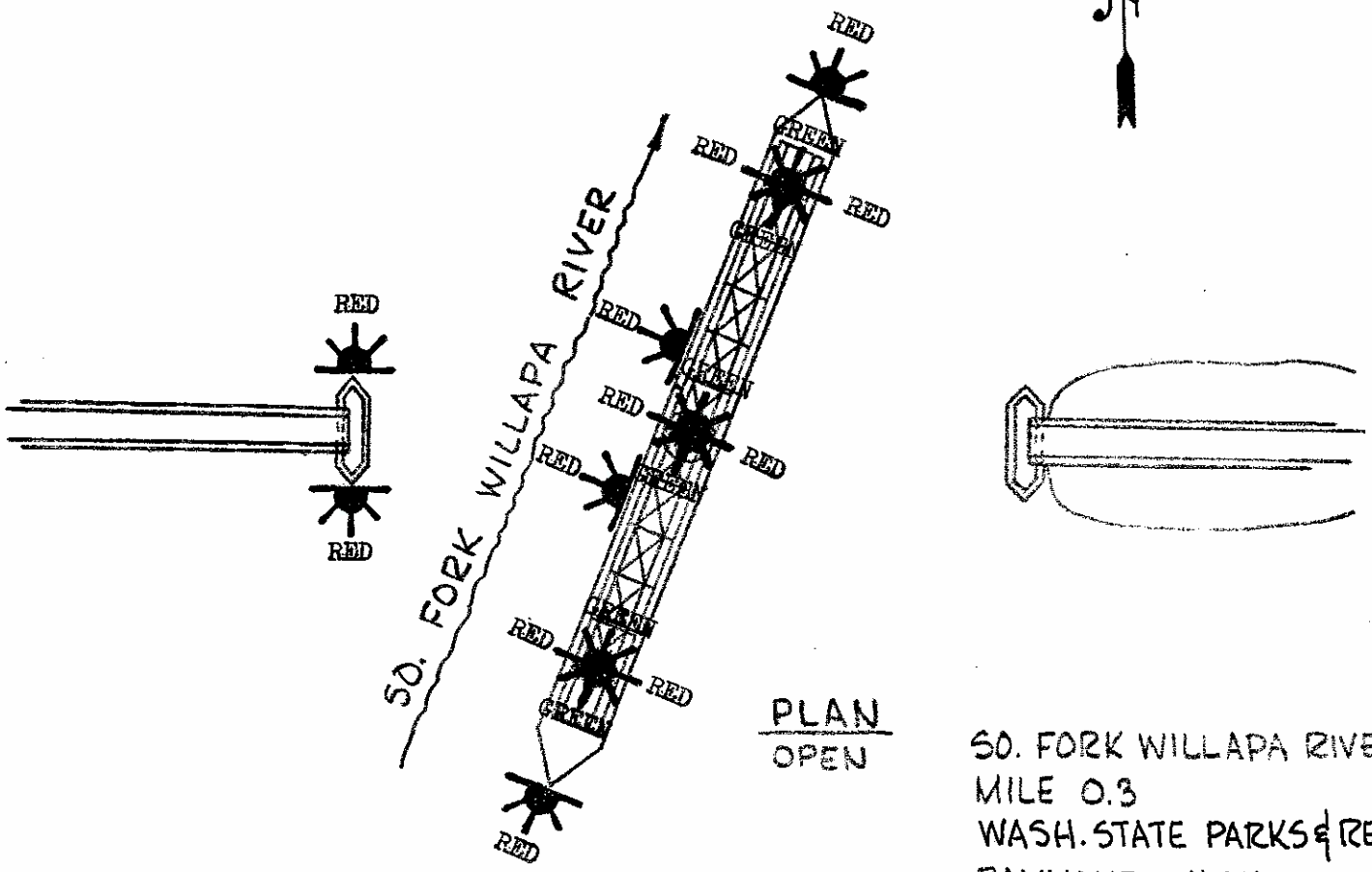

PLAN
OPEN

SO. FORK WILLAPA RIVER
MILE 0.3
WASH. STATE PARKS & REC
RAYMOND, WASH.
FILE 321-A-6

U.S.C.G. BRIDGE INSPECTION 33CFR 117, 118

LIGHT FILE NO: 325-A-6

1. WATERWAY NAME: Naselle River (flows into Willapa Bay) 2. WATERWAY MILE: 3.5
3. LOCATION of BRIDGE: Near Naselle, Pacific County, Washington
4. NAME of BRIDGE: Naselle River Bridge SR 101
5. NAME of OWNER: Washington Department of Transportation
6. OWNER PHONE NUMBER: (360) 705-7191
7. TYPE of BRIDGE: (circle one)

118.70 SWING 118.65 FIXED 118.80 BASCULE 118.75 PONTOON 118.85 VERTICAL LIFT

BRIDGE AND PIER LIGHTING	INSTALLED	FUNCTION PROPERLY
8. AERIAL WARNING LIGHT(S) RED 360°	Y / N	Y / N
9. DRAW SPAN LIGHTS		
RED (CLOSED)	Y / N	Y / N
GREEN (OPEN)	Y / N	Y / N
10. MARGIN OF CHANNEL LIGHTS RED 180°	Y / N	Y / N
11. PIER LIGHTS RED 180°	Y / N	Y / N
12. PIER PROTECTION / FENDERING LIGHTS RED 180°	Y / N	Y / N
13. CENTER OF CHANNEL LIGHTS		
GREEN 360 °	Y / N	Y / N
WHITE 3 VERTICAL 180°	Y / N	Y / N

BRIDGE PARTICULARS	INSTALLED	FUNCTION PROPERLY
14. 118.160 CLEARANCE GAUGES	Y / N	Y / N
15. 117.55 BRIDGE REG. SIGNS	Y / N	LEGIBLE Y / N
16. FENDERING / PIER PROTECTION	Y / N	CONDITION Good / Fair / Poor
17. DEBRIS BUILD-UP		Y / N

18. DISCREPANCIES (ITEM # AND COMMENT)

_____

_____

_____

19. HOW BRIDGE WAS INSPECTED (circle two) CAR, BOAT ; DAY, NIGHT
20. DATE OF INSPECTION _____
21. INSPECTOR (PRINT) _____
22. AUX. UNIT _____
23. LOCAL C.G. GROUP PERSON NOTIFIED _____ TIME / DATE _____

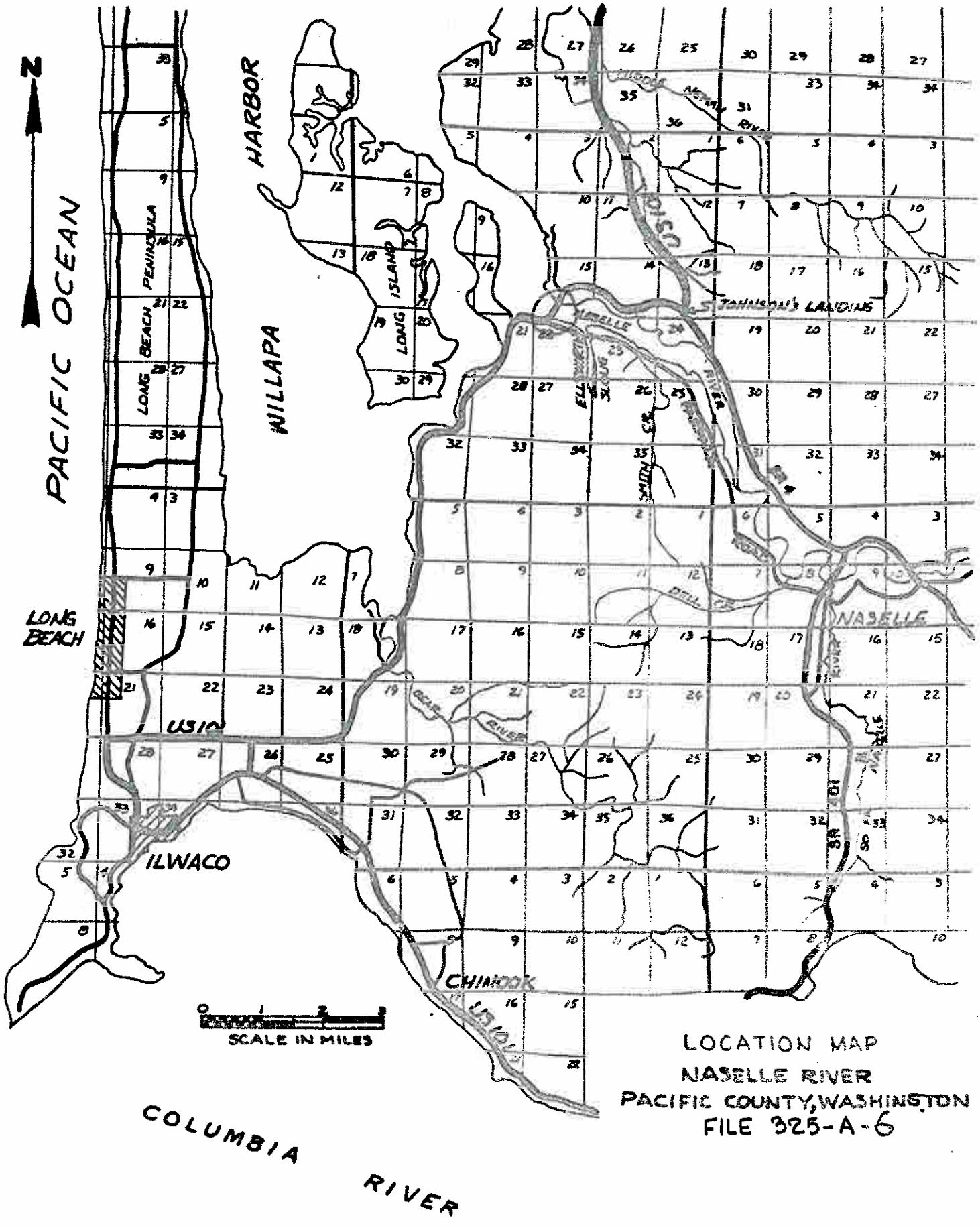

LOCATION MAP
NASELLE RIVER
PACIFIC COUNTY, WASHINGTON
FILE 325-A-6

SEC. 15 & 22, T. 11 N., R. 10 W., W.M.



PLAN

Navigation Lights approved as shown.
Date: 19 July 1983

By direction

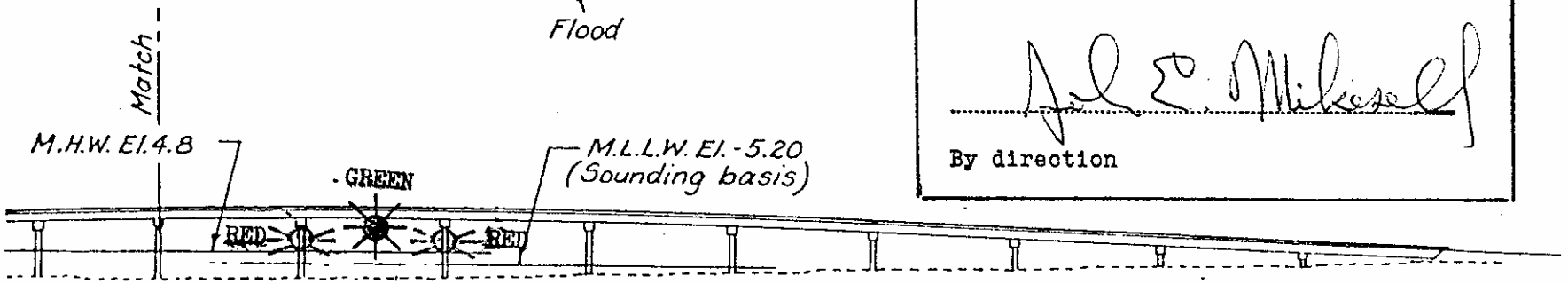

Span 7 Span 8 Span 9 Span 10 Span 11

ELEVATION

SCALE IN FEET

100 0 100 200

DATUM
N.G.V.D. 1929

STATE OF WASHINGTON
DEPT. OF TRANSPORTATION
NASELLE RIVER BRIDGE
SR101 - PACIFIC COUNTY

FILE 325-A-6

SHEET 1 OF 2

SEC. 15 & 22, T. 11 N., R. 10 W., W.M.

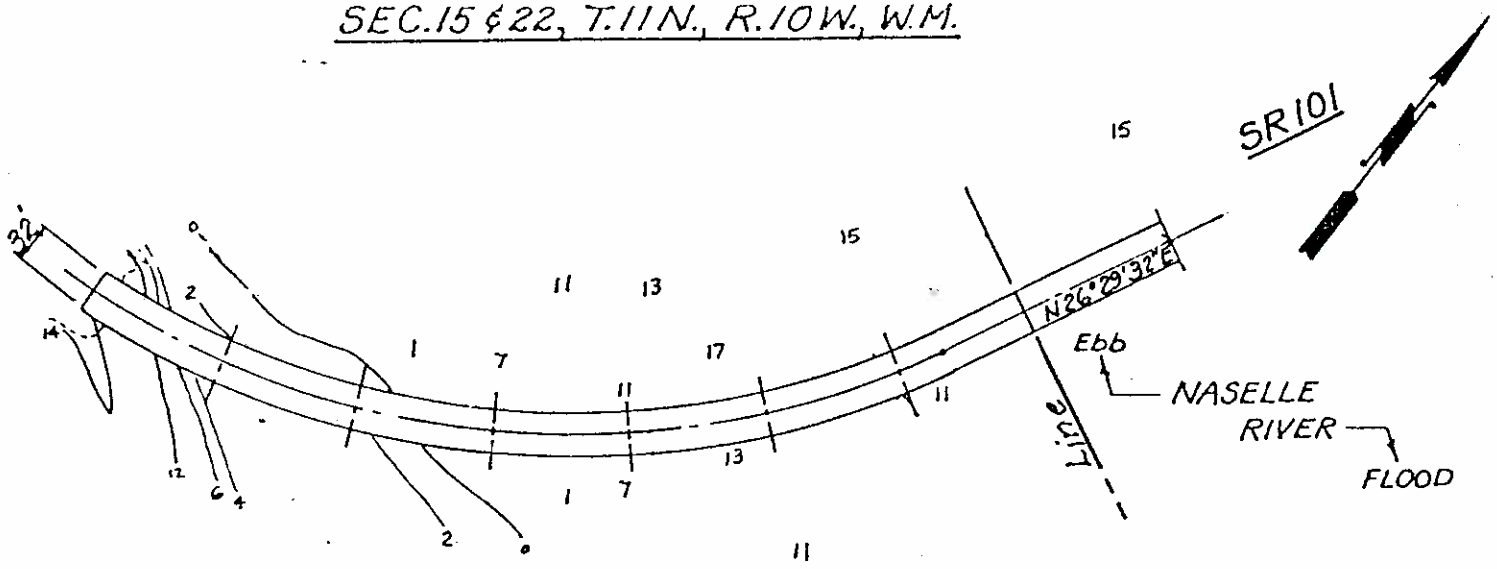

PLAN

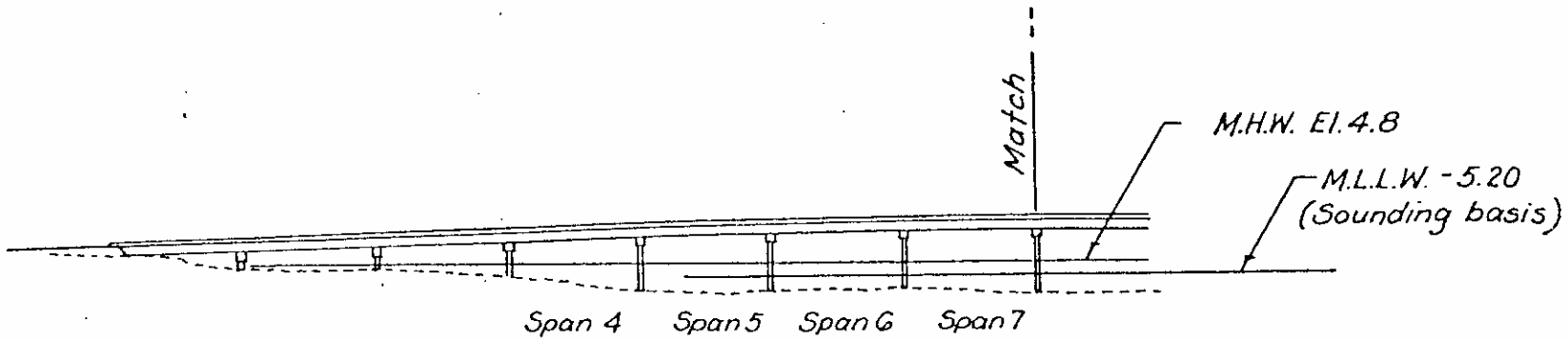

ELEVATION

SCALE IN FEET

100 0 100 200

DATUM
N.G.V.D. 1929

STATE OF WASHINGTON
DEPT. OF TRANSPORTATION
NASELLE RIVER BRIDGE REPL.
SR 101 ~ PACIFIC COUNTY

Sheet 2 of 2

FILE 325-A-6

U.S.C.G. BRIDGE INSPECTION 33CFR 117, 118

LIGHT FILE NO: 329-A-6

1. WATERWAY NAME: Columbia River
2. WATERWAY MILE: 13.5
3. LOCATION of BRIDGE: Near Megler, Pacific County, Washington
4. NAME of BRIDGE: Astoria Bridge (north channel)
5. NAME of OWNER: Oregon Department of Transportation
6. OWNER PHONE NUMBER: (503) 986-4200
7. TYPE of BRIDGE: (circle one)

118.70 SWING 118.65 FIXED 118.80 BASCULE 118.75 PONTOON 118.85 VERTICAL LIFT

BRIDGE AND PIER LIGHTING	INSTALLED	FUNCTION PROPERLY
8. AERIAL WARNING LIGHT(S) RED 360°	Y / N	Y / N
9. DRAW SPAN LIGHTS		
RED (CLOSED)	Y / N	Y / N
GREEN (OPEN)	Y / N	Y / N
10. MARGIN OF CHANNEL LIGHTS RED 180°	Y / N	Y / N
11. PIER LIGHTS RED 180°	Y / N	Y / N
12. PIER PROTECTION / FENDERING LIGHTS RED 180°	Y / N	Y / N
13. CENTER OF CHANNEL LIGHTS		
GREEN 360 °	Y / N	Y / N
WHITE 3 VERTICAL 180°	Y / N	Y / N

BRIDGE PARTICULARS	INSTALLED	FUNCTION PROPERLY
14. 118.160 CLEARANCE GAUGES	Y / N	Y / N
15. 117.55 BRIDGE REG. SIGNS	Y / N	LEGIBLE Y / N
16. FENDERING / PIER PROTECTION	Y / N	CONDITION Good / Fair / Poor
17. DEBRIS BUILD-UP		Y / N

18. DISCREPANCIES (ITEM # AND COMMENT)

19. HOW BRIDGE WAS INSPECTED (circle two) CAR, BOAT ; DAY, NIGHT

20. DATE OF INSPECTION _____

21. INSPECTOR (PRINT) _____

22. AUX. UNIT _____

23. LOCAL C.G. GROUP PERSON NOTIFIED _____ TIME / DATE _____

△ Point Ellice

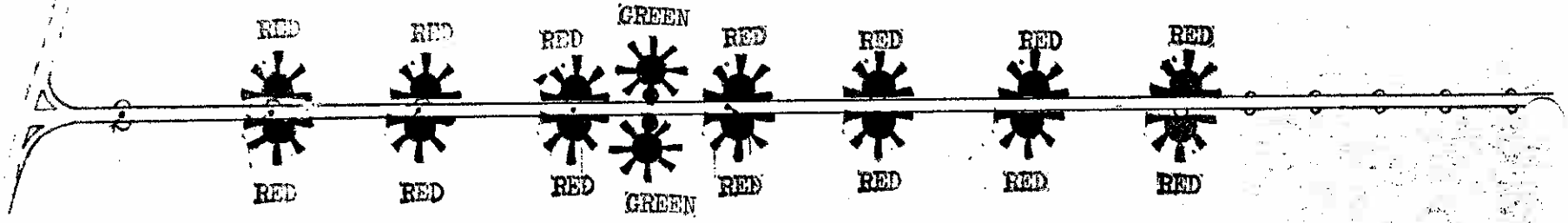

U.S. 101

COLUMBIA RIVER, MILE 13.5
STATE OF OREGON
ASTORIA/PT. ELLICE BRIDGE
NORTH CHANNEL
FILE 329-A-6



U.S.C.G. BRIDGE INSPECTION 33CFR 117, 118

LIGHT FILE NO: 329-A-6

1. WATERWAY NAME: Columbia River
2. WATERWAY MILE: 13.5
3. LOCATION of BRIDGE: Astoria, Clatsop County, Oregon
4. NAME of BRIDGE: Astoria Bridge (south channel)
5. NAME of OWNER: Oregon Department of Transportation
6. OWNER PHONE NUMBER: (503) 986-4200
7. TYPE of BRIDGE: (circle one)

118.70 SWING 118.65 FIXED 118.80 BASCULE 118.75 PONTOON 118.85 VERTICAL LIFT

BRIDGE AND PIER LIGHTING	INSTALLED	FUNCTION PROPERLY
8. AERIAL WARNING LIGHT(S) RED 360°	Y / N	Y / N
9. DRAW SPAN LIGHTS RED (CLOSED)	Y / N	Y / N
GREEN (OPEN)	Y / N	Y / N
10. MARGIN OF CHANNEL LIGHTS RED 180°	Y / N	Y / N
11. PIER LIGHTS RED 180°	Y / N	Y / N
12. PIER PROTECTION / FENDERING LIGHTS RED 180°	Y / N	Y / N
13. CENTER OF CHANNEL LIGHTS GREEN 360 °	Y / N	Y / N
WHITE 3 VERTICAL 180°	Y / N	Y / N

BRIDGE PARTICULARS	INSTALLED	FUNCTION PROPERLY
14. 118.160 CLEARANCE GAUGES	Y / N	Y / N
15. 117.55 BRIDGE REG. SIGNS	Y / N	LEGIBLE Y / N
16. FENDERING / PIER PROTECTION	Y / N	CONDITION Good / Fair / Poor
17. DEBRIS BUILD-UP		Y / N

18. DISCREPANCIES (ITEM # AND COMMENT)

19. HOW BRIDGE WAS INSPECTED (circle two) CAR, BOAT ; DAY, NIGHT
20. DATE OF INSPECTION _____
21. INSPECTOR (PRINT) _____
22. AUX. UNIT _____
23. LOCAL C.G. GROUP PERSON NOTIFIED _____ TIME / DATE _____

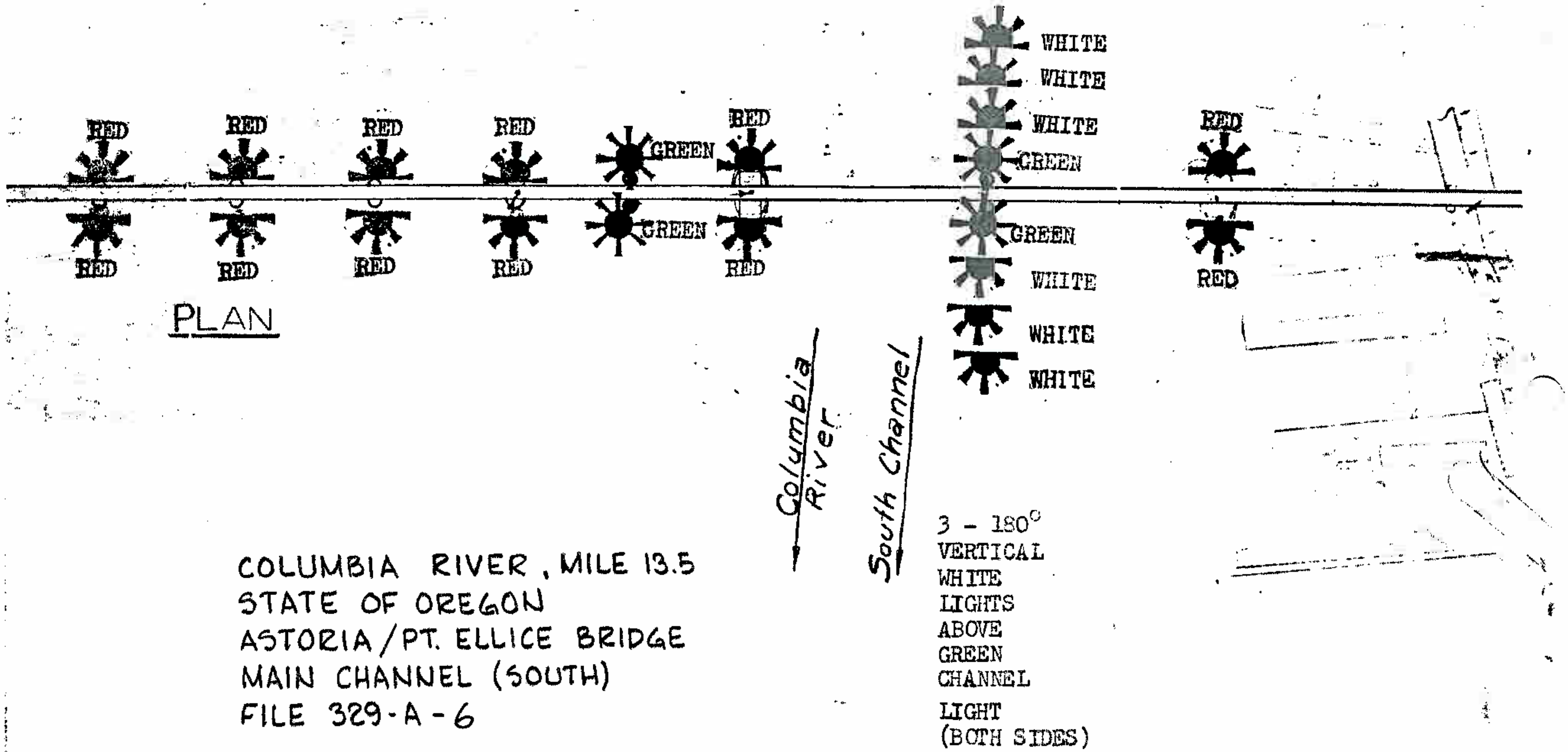

COLUMBIA RIVER, MILE 13.5
STATE OF OREGON
ASTORIA/PT. ELLICE BRIDGE
MAIN CHANNEL (SOUTH)
FILE 329-A-6

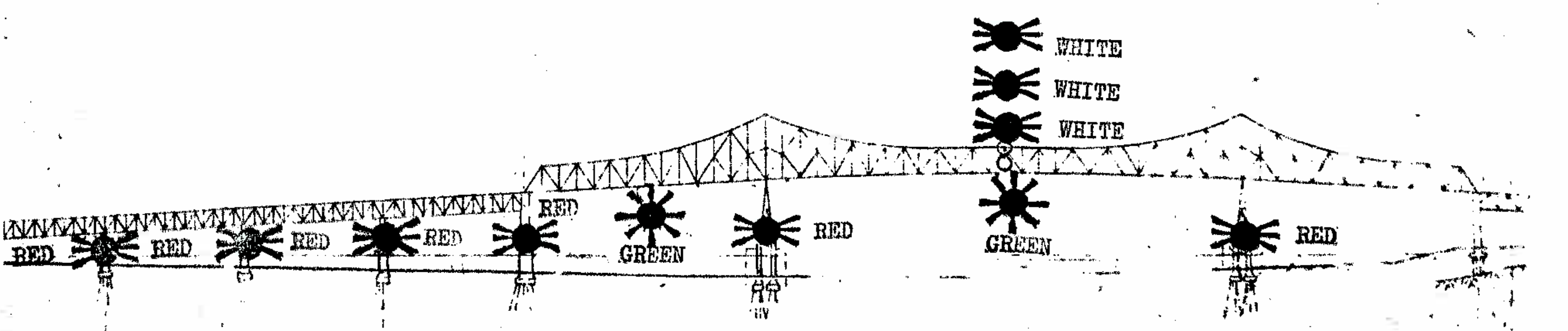

U.S.C.G. BRIDGE INSPECTION 33CFR 117, 118

LIGHT FILE NO: 333-A-6

1. WATERWAY NAME: Blind Slough
2. WATERWAY MILE: 1.1
3. LOCATION of BRIDGE: Near Knappa, Clatsop County, Oregon
4. NAME of BRIDGE: P&WRR Bridge
5. NAME of OWNER: Portland & Western Railroad Company
6. OWNER PHONE NUMBER: (451) 924-6565
7. TYPE of BRIDGE: (circle one)

118.70 SWING 118.65 FIXED 118.80 BASCULE 118.75 PONTOON 118.85 VERTICAL LIFT

BRIDGE AND PIER LIGHTING	INSTALLED	FUNCTION PROPERLY
8. AERIAL WARNING LIGHT(S) RED 360°	Y / N	Y / N
9. DRAW SPAN LIGHTS		
RED (CLOSED)	Y / N	Y / N
GREEN (OPEN)	Y / N	Y / N
10. MARGIN OF CHANNEL LIGHTS RED 180°	Y / N	Y / N
11. PIER LIGHTS RED 180°	Y / N	Y / N
12. PIER PROTECTION / FENDERING LIGHTS RED 180°	Y / N	Y / N
13. CENTER OF CHANNEL LIGHTS		
GREEN 360 °	Y / N	Y / N
WHITE 3 VERTICAL 180°	Y / N	Y / N

REFLECTIVE PANELS

BRIDGE PARTICULARS	INSTALLED	FUNCTION PROPERLY
14. 118.160 CLEARANCE GAUGES	Y / N	Y / N
15. 117.55 BRIDGE REG. SIGNS	Y / N	LEGIBLE Y / N
16. FENDERING / PIER PROTECTION	Y / N	CONDITION Good / Fair / Poor
17. DEBRIS BUILD-UP	Y / N	Y / N

18. DISCREPANCIES (ITEM # AND COMMENT)

19. HOW BRIDGE WAS INSPECTED (circle two) CAR, BOAT ; DAY, NIGHT
20. DATE OF INSPECTION _____
21. INSPECTOR (PRINT) _____
22. AUX. UNIT _____
23. LOCAL C.G. UNIT NOTIFIED Y / N DATE _____ UNIT _____

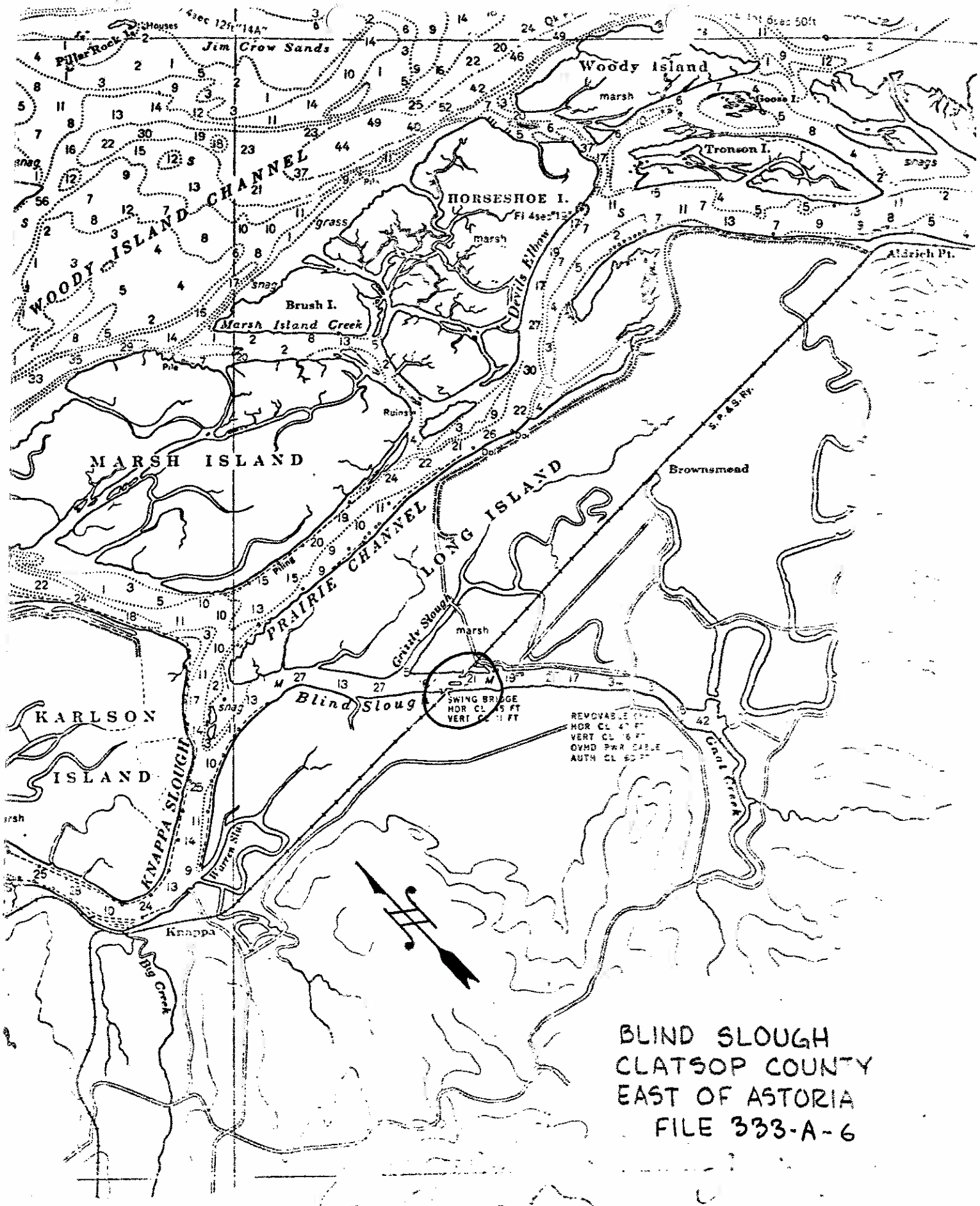

BLIND SLOUGH
CLATSOP COUNTY
EAST OF ASTORIA
FILE 333-A-6

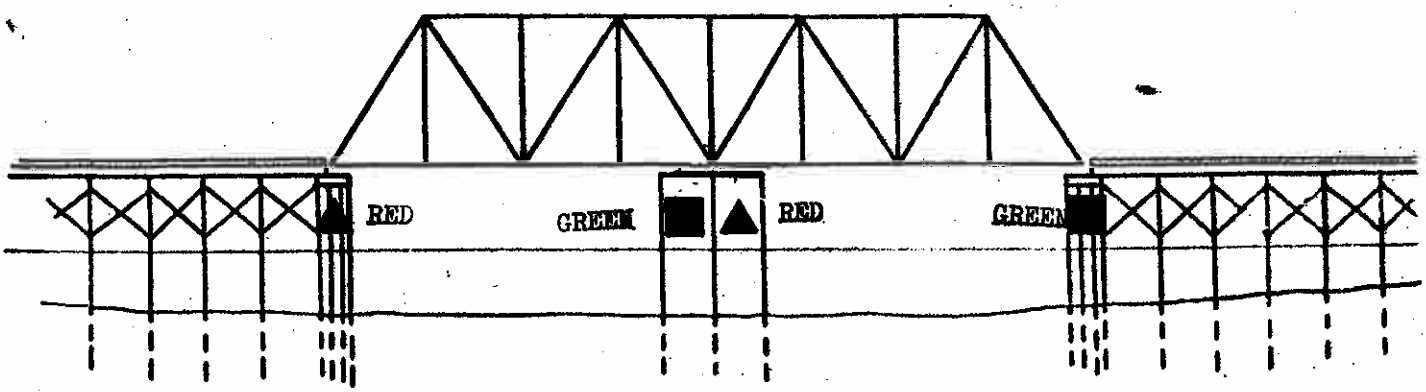

▲ RED RETROREFLECTIVE PANEL

■ GREEN RETROREFLECTIVE PANEL

ELEVATION
CLOSED

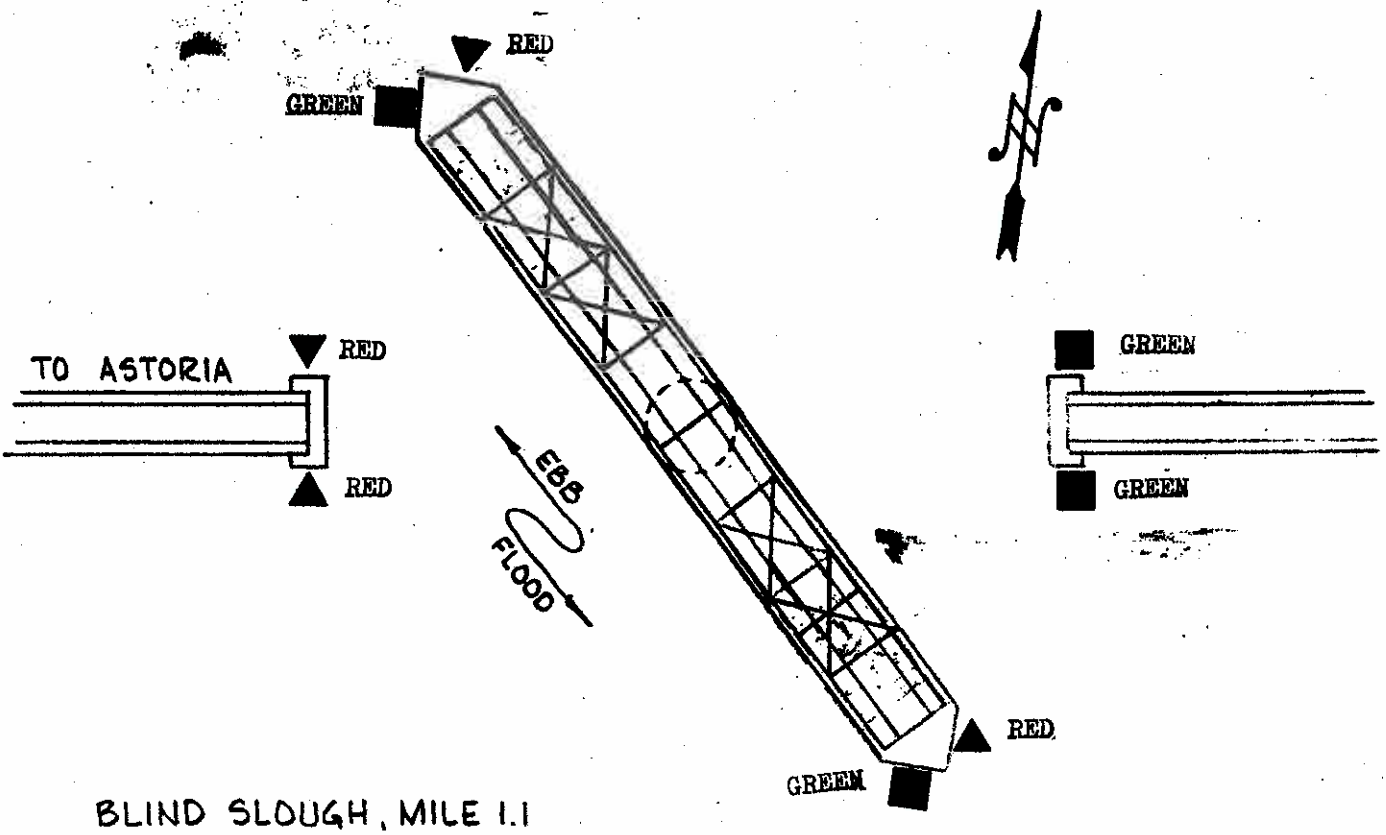

BLIND SLOUGH, MILE 1.1
PORTLAND & WESTERN R.R.
CLATSOP COUNTY, OR
EAST OF ASTORIA
FILE 333-A-6

PLAN
OPEN

U.S.C.G. BRIDGE INSPECTION 33CFR 117, 118

LIGHT FILE NO: 334-A-6

1. WATERWAY NAME: John Day River
2. WATERWAY MILE: 0.1
3. LOCATION of BRIDGE: Near Astoria, Clatsop County, Oregon
4. NAME of BRIDGE: P&WRR Bridge
5. NAME of OWNER: Portland & Western Railroad Company
6. OWNER PHONE NUMBER: (451) 924-6565
7. TYPE of BRIDGE: (circle one)

118.70 SWING 118.65 FIXED 118.80 BASCULE 118.75 PONTOON 118.85 VERTICAL LIFT

BRIDGE AND PIER LIGHTING	INSTALLED	FUNCTION PROPERLY
8. AERIAL WARNING LIGHT(S) RED 360°	Y / N	Y / N
9. DRAW SPAN LIGHTS RED (CLOSED)	Y / N	Y / N
GREEN (OPEN)	Y / N	Y / N
10. MARGIN OF CHANNEL LIGHTS RED 180°	Y / N	Y / N
11. PIER LIGHTS RED 180°	Y / N	Y / N
12. PIER PROTECTION / FENDERING LIGHTS RED 180°	Y / N	Y / N
13. CENTER OF CHANNEL LIGHTS GREEN 360 °	Y / N	Y / N
WHITE 3 VERTICAL 180°	Y / N	Y / N

BRIDGE PARTICULARS	INSTALLED	FUNCTION PROPERLY
14. 118.160 CLEARANCE GAUGES	Y / N	Y / N
15. 117.55 BRIDGE REG. SIGNS	Y / N	LEGIBLE Y / N
16. FENDERING / PIER PROTECTION	Y / N	CONDITION Good / Fair / Poor
17. DEBRIS BUILD-UP		Y / N

18. DISCREPANCIES (ITEM # AND COMMENT)

19. HOW BRIDGE WAS INSPECTED (circle two) CAR, BOAT ; DAY, NIGHT

20. DATE OF INSPECTION _____

21. INSPECTOR (PRINT) _____

22. AUX. UNIT _____

23. LOCAL C.G. GROUP PERSON NOTIFIED _____ TIME / DATE _____

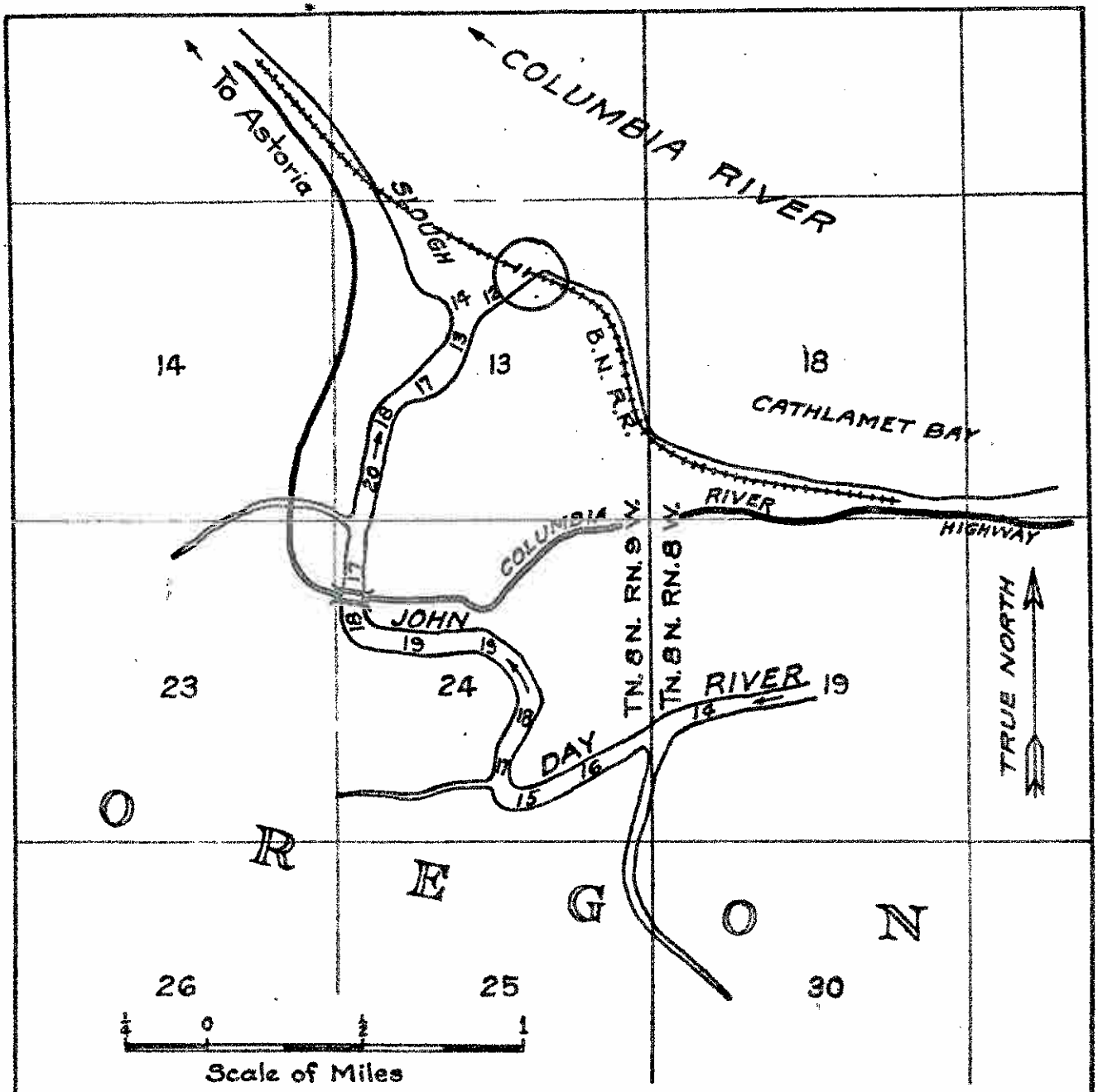

VICINITY MAP
JOHN DAY RIVER
BRIDGES
FILE 334-A-7

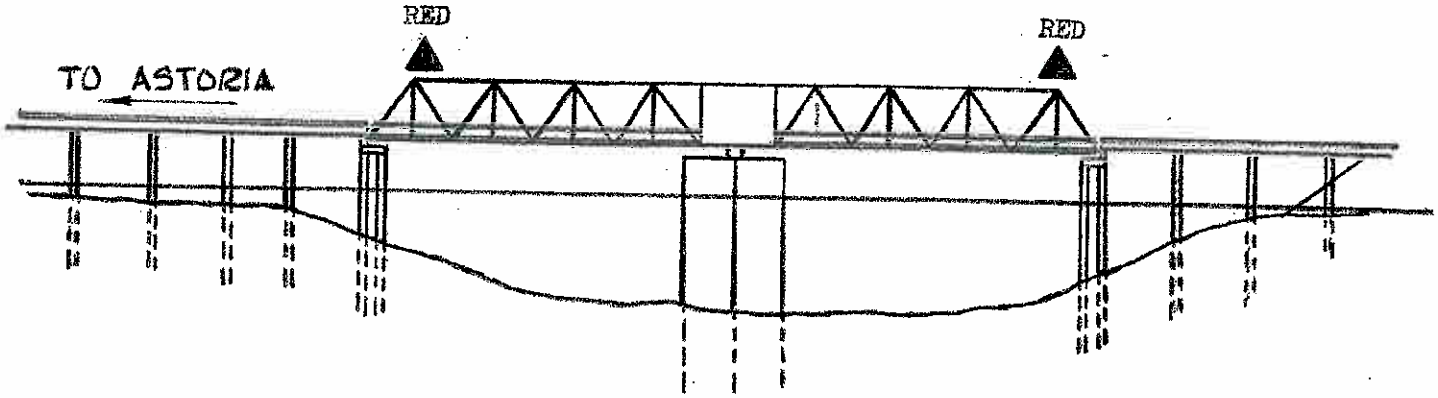

ELEVATION
CLOSED

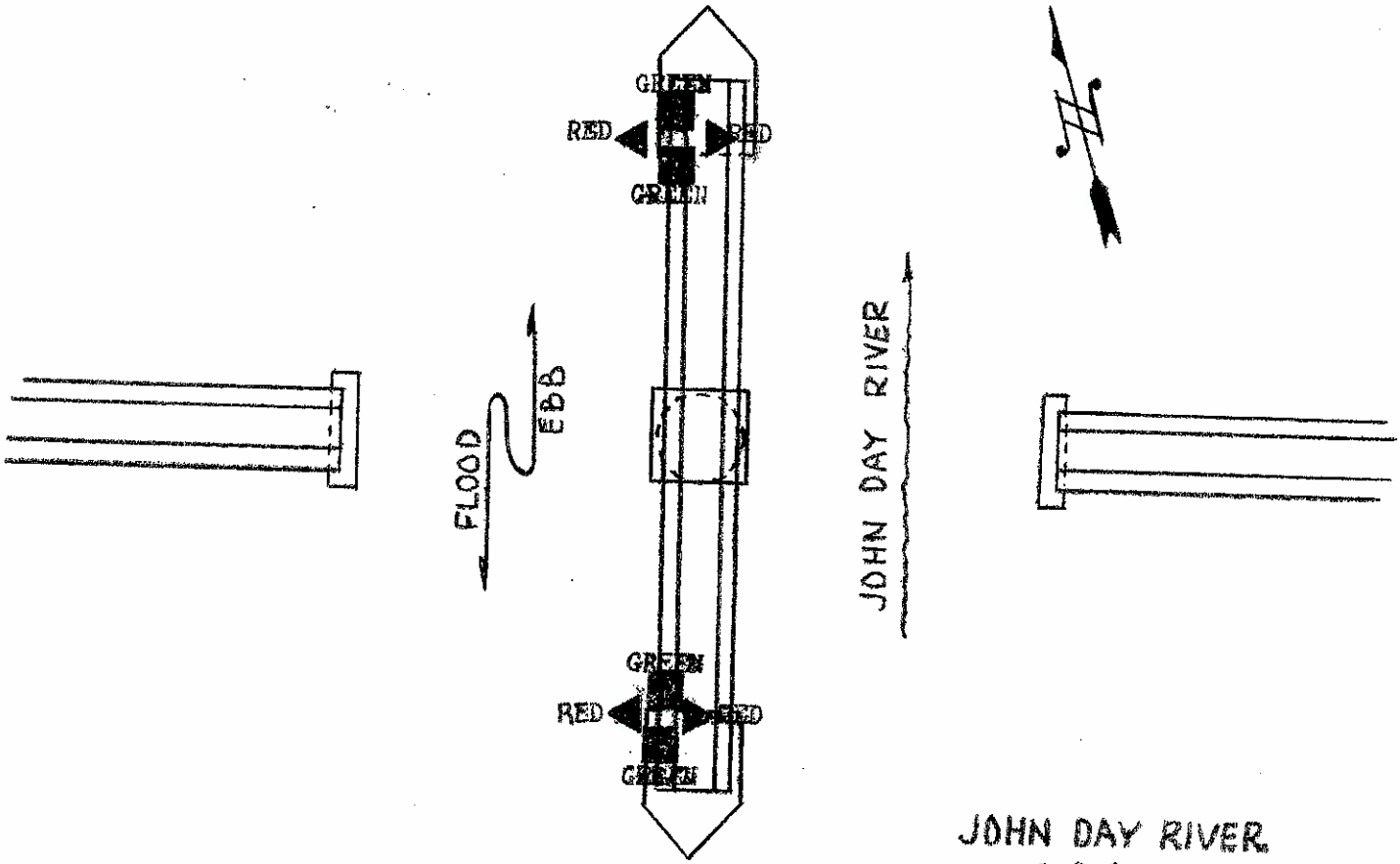

PLAN
OPEN

JOHN DAY RIVER
MILE 0.1
PORTLAND & WESTERN RR
CLATSOP COUNTY
EAST OF ASTORIA OR
FILE 334-A-7

U.S.C.G. BRIDGE INSPECTION 33CFR 117, 118

LIGHT FILE NO: 336-A-6

1. WATERWAY NAME: Youngs Bay
2. WATERWAY MILE: 0.7
3. LOCATION of BRIDGE: Astoria, OR
4. NAME of BRIDGE: Youngs Bay Bridge
5. NAME of OWNER: Oregon Department of Transportation
6. OWNER PHONE NUMBER: (503) 986-4200
7. TYPE of BRIDGE: (circle one)

118.70 SWING 118.65 FIXED 118.80 BASCULE 118.75 PONTOON 118.85 VERTICAL LIFT

BRIDGE AND PIER LIGHTING	INSTALLED	FUNCTION PROPERLY
8. AERIAL WARNING LIGHT(S) RED 360°	Y / N	Y / N
9. DRAW SPAN LIGHTS		
RED (CLOSED)	Y / N	Y / N
GREEN (OPEN)	Y / N	Y / N
10. MARGIN OF CHANNEL LIGHTS RED 180°	Y / N	Y / N
11. PIER LIGHTS RED 180°	Y / N	Y / N
12. PIER PROTECTION / FENDERING LIGHTS RED 180°	Y / N	Y / N
13. CENTER OF CHANNEL LIGHTS		
GREEN 360 °	Y / N	Y / N
WHITE 3 VERTICAL 180°	Y / N	Y / N

BRIDGE PARTICULARS	INSTALLED	FUNCTION PROPERLY
14. 118.160 CLEARANCE GAUGES	Y / N	Y / N
15. 117.55 BRIDGE REG. SIGNS	Y / N	LEGIBLE Y / N
16. FENDERING / PIER PROTECTION	Y / N	CONDITION Good / Fair / Poor
17. DEBRIS BUILD-UP		Y / N

18. DISCREPANCIES (ITEM # AND COMMENT)

_____

_____

_____

19. HOW BRIDGE WAS INSPECTED (circle two) CAR, BOAT ; DAY, NIGHT
20. DATE OF INSPECTION _____
21. INSPECTOR (PRINT) _____
22. AUX. UNIT _____
23. LOCAL C.G. GROUP PERSON NOTIFIED _____ TIME / DATE _____

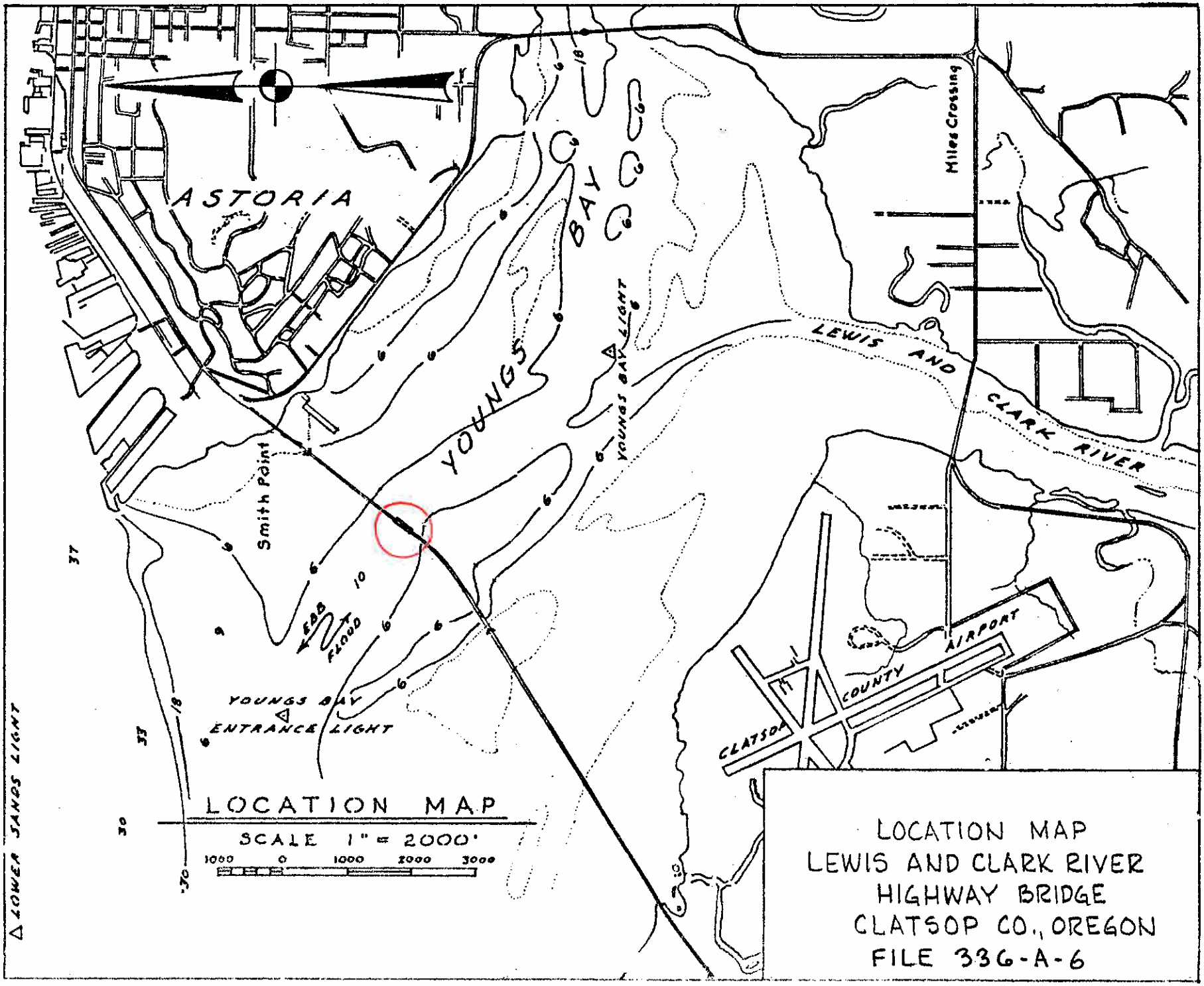
ASTORIA
YOUNGS BAY
Miles Crossing
LEWIS AND CLARK RIVER
YOUNGS BAY LIGHT
Smith Point
YOUNGS
EBB
FLOOD
YOUNGS BAY ENTRANCE LIGHT
CLATSOP COUNTY AIRPORT
CLATSOP
LOWER SANDS LIGHT
LOCATION MAP
SCALE 1" = 2000'
1000 0 1000 2000 3000
LOCATION MAP
LEWIS AND CLARK RIVER
HIGHWAY BRIDGE
CLATSOP CO., OREGON
FILE 336-A-6

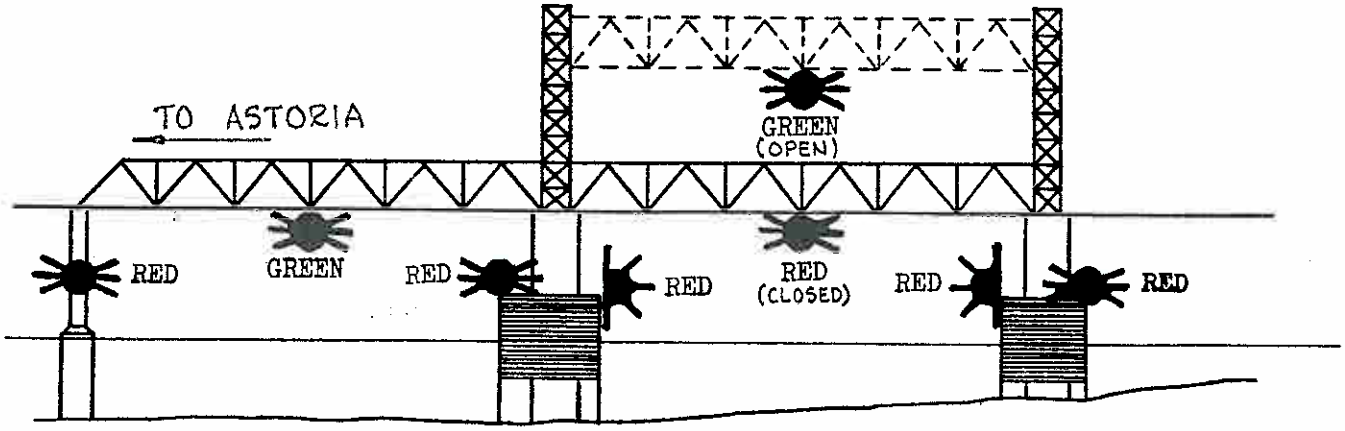

ELEVATION

YOUNGS BAY, MILE 0.7
STATE OF OREGON
CLATSOP COUNTY
SMITH POINT BRIDGE
FILE 336-A-6

SHEET 1 OF 2

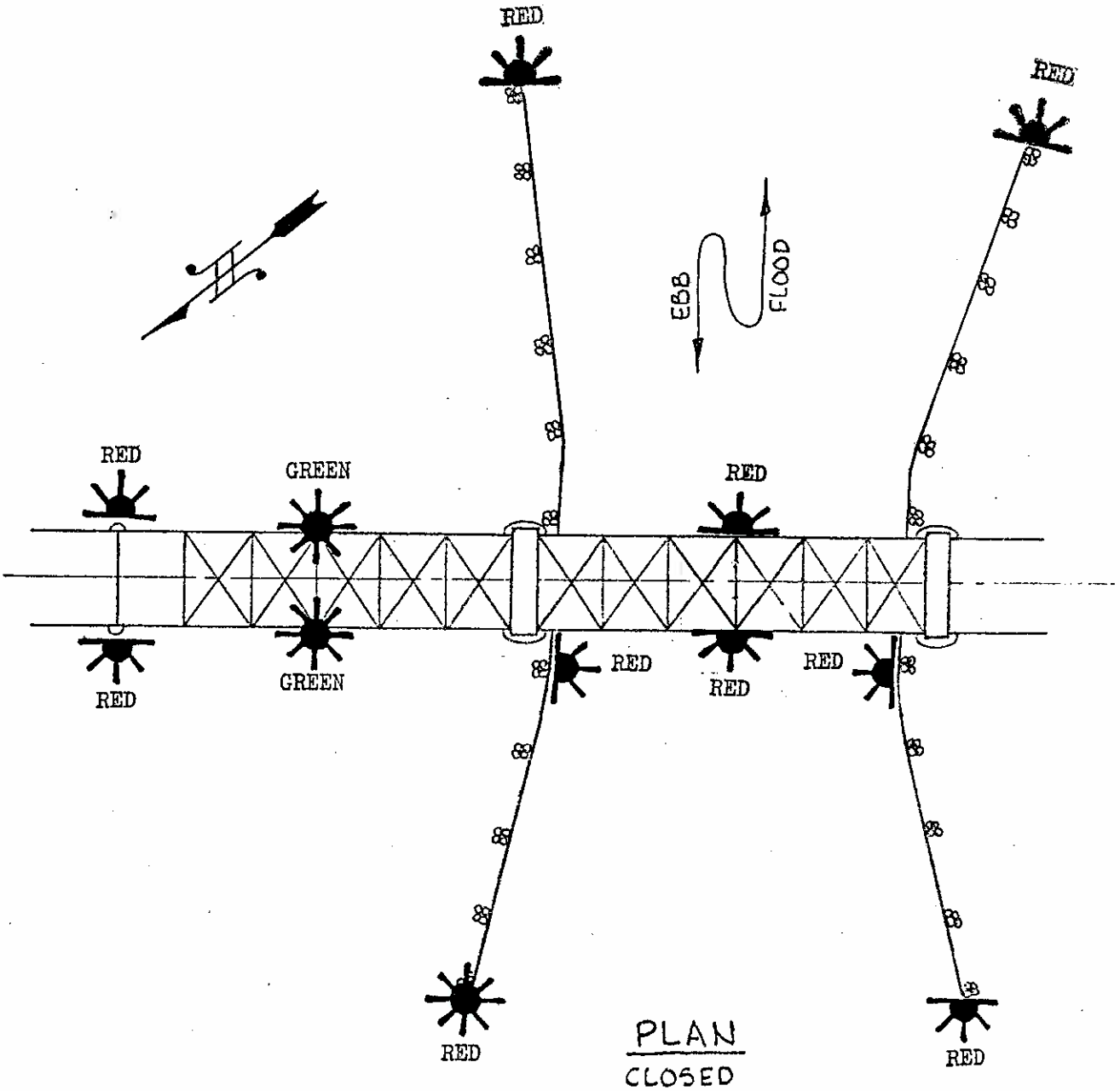

PLAN
CLOSED

SHEET 2