APPENDIX I

Zone Maps

In general pre-authorization exists 3 miles seaward of any land providing that the water depth is at least 10 meters deep. Some special management areas are however, excluded from pre-authorization. Any pre-authorization granted within state's waters will be addressed in a separate Letter of Agreement between the state, The USCG, the EPA, DOI, and DOC. The maps contained in this section serve as a general reference to indicate locations, distance from shore, and distance from the 10 meter contour for the pre-authorized zones throughout RRT region IV.

- **North Carolina**
- **Lower North Carolina to Upper Georgia**
- **Lower Georgia, Upper Florida East Coast**
- **Central Florida East Coast**
- **Southern Florida**
- **Central Florida West Coast**
- **Upper Florida West Coast**
- **Western Florida, Alabama, Mississippi**

Region IV Regional Response Team

Dispersant Pre-Approval Zones

prepared by NOAA

Nautical miles
0 20

USE ONLY AS A GENERAL REFERENCE Graphic does not show precise locations of boundaries

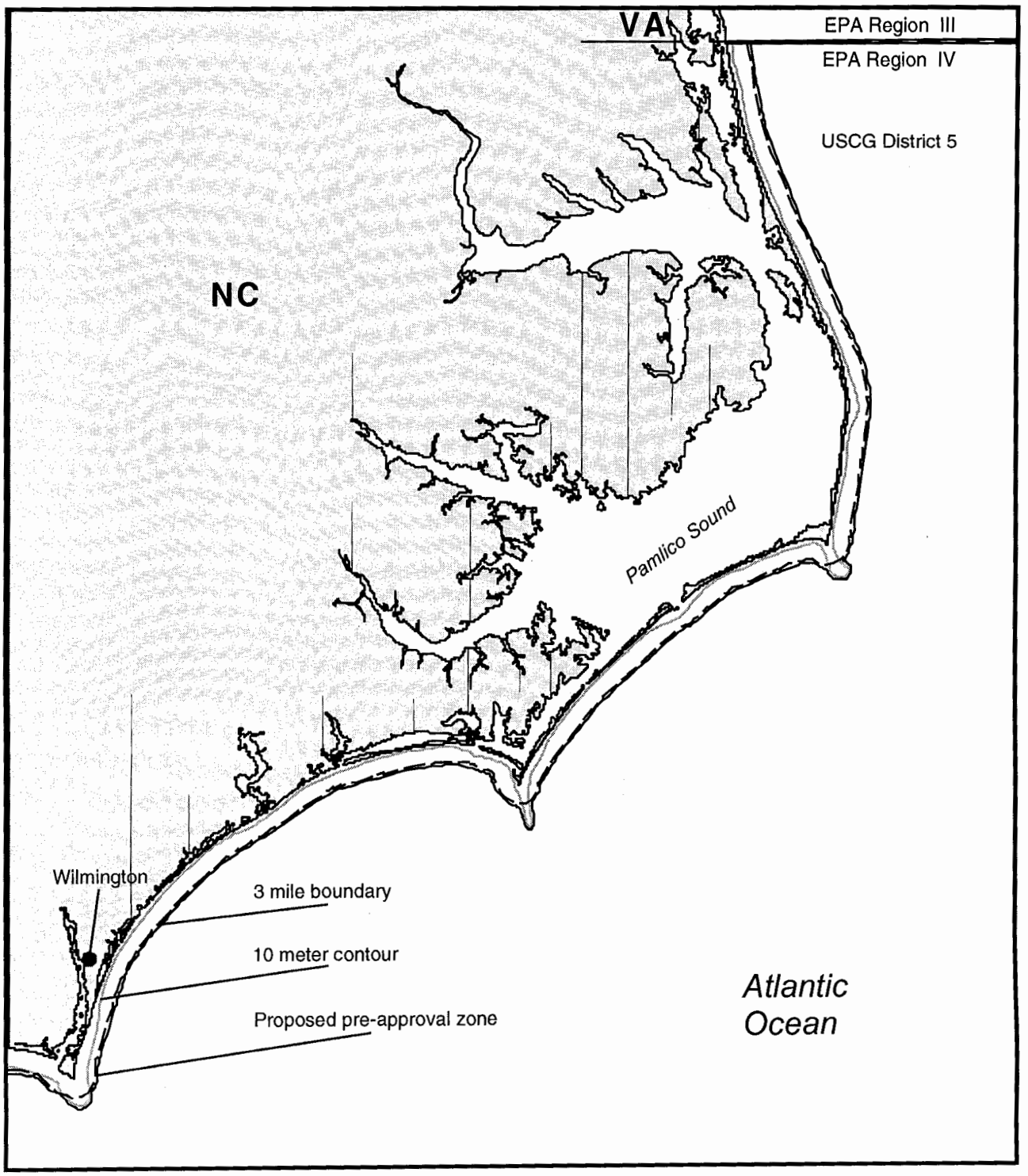

NC map

Region IV Regional Response Team

Dispersant Pre-Approval Zones

prepared by NOAA

Nautical miles
0 20

USE ONLY AS A GENERAL REFERENCE Graphic does not show precise locations of boundaries

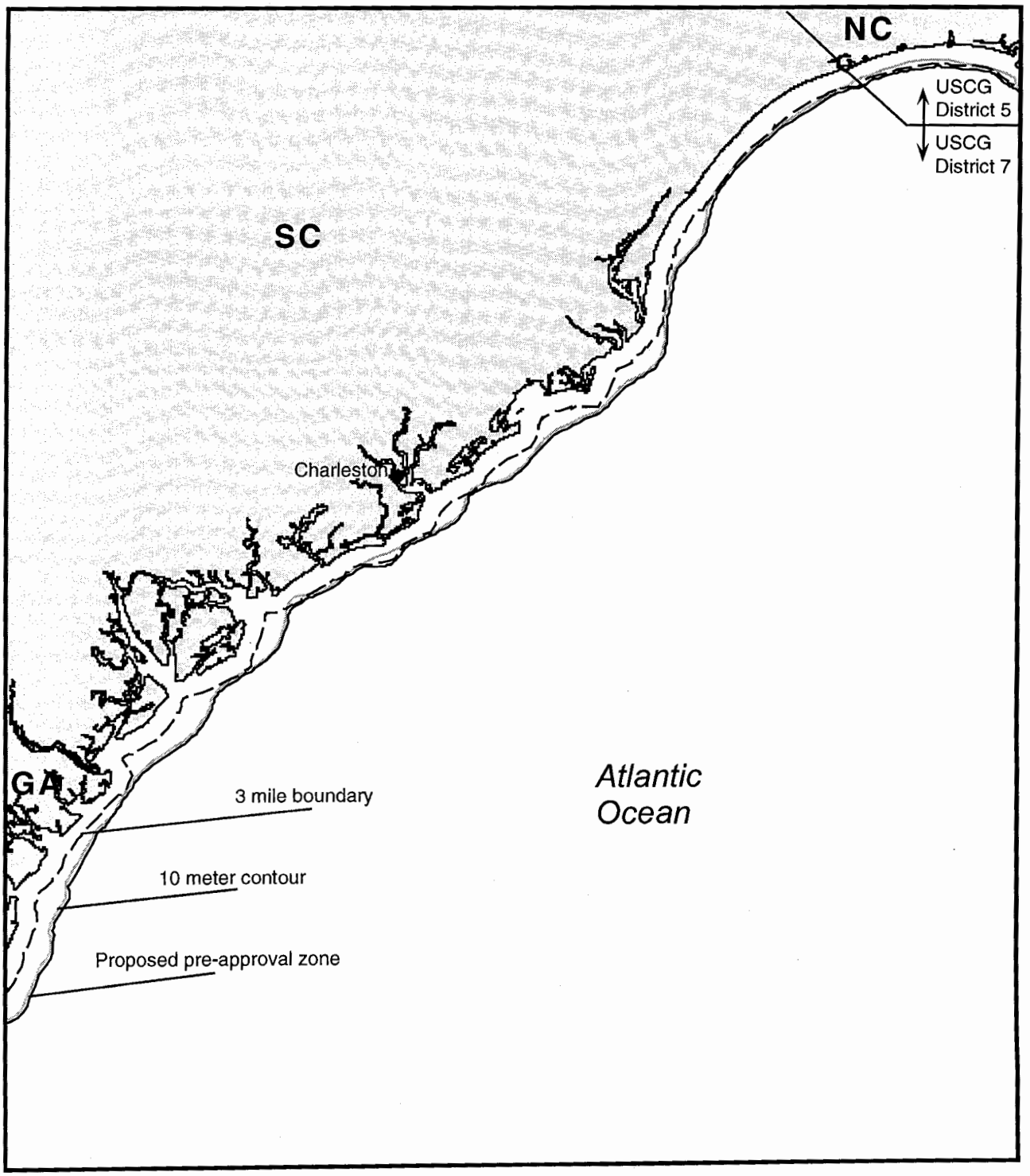

NC, SC, GA map

Region IV Regional Response Team

Dispersant Pre-Approval Zones

prepared by NOAA

Nautical miles
0 20

USE ONLY AS A GENERAL REFERENCE Graphic does not show precise locations of boundaries

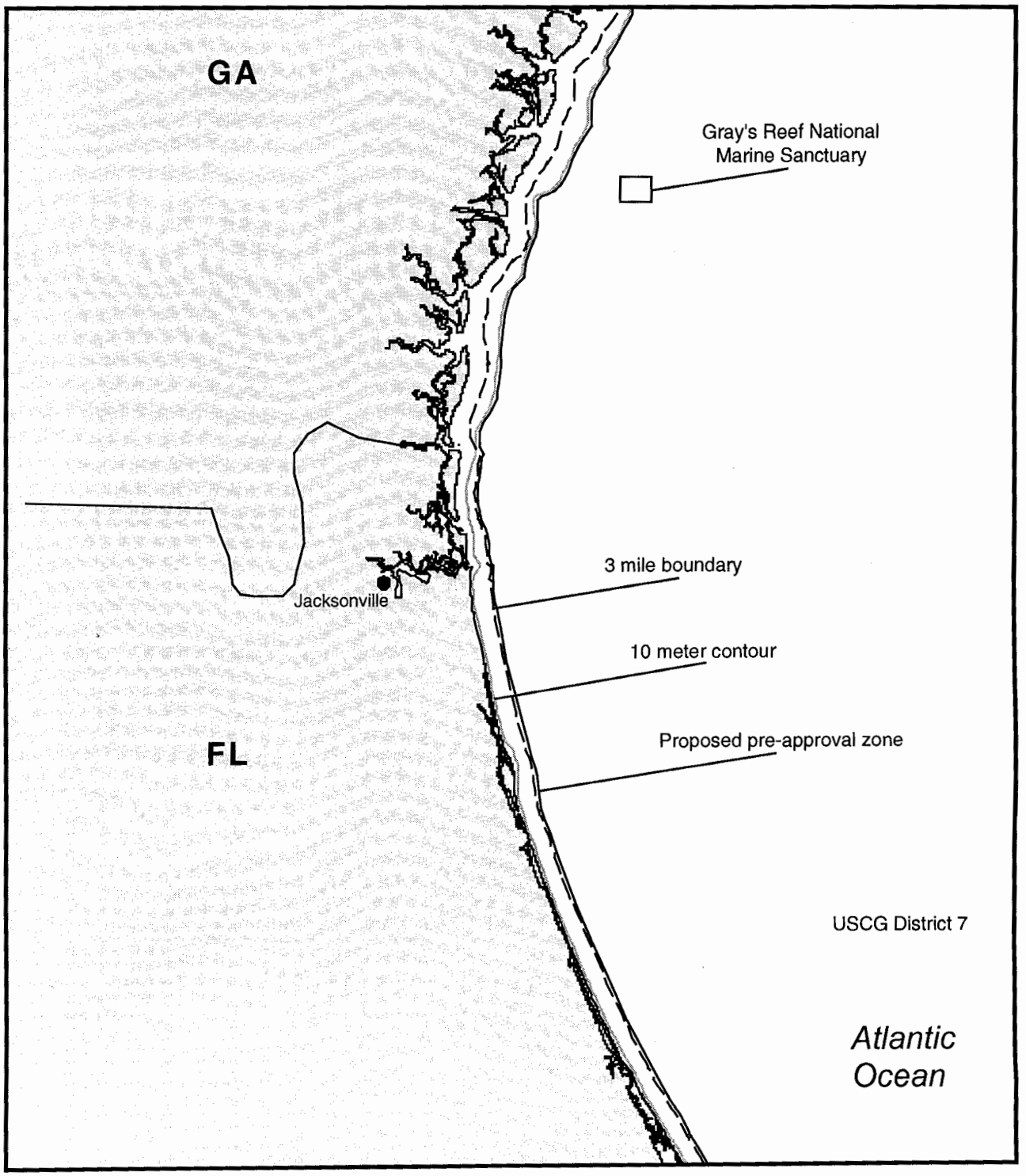

FL, GA map 9/95

Region IV Regional Response Team

Dispersant Pre-Approval Zones

prepared by NOAA

Nautical miles
0 20

USE ONLY AS A GENERAL REFERENCE

Graphic does not show precise locations of boundaries

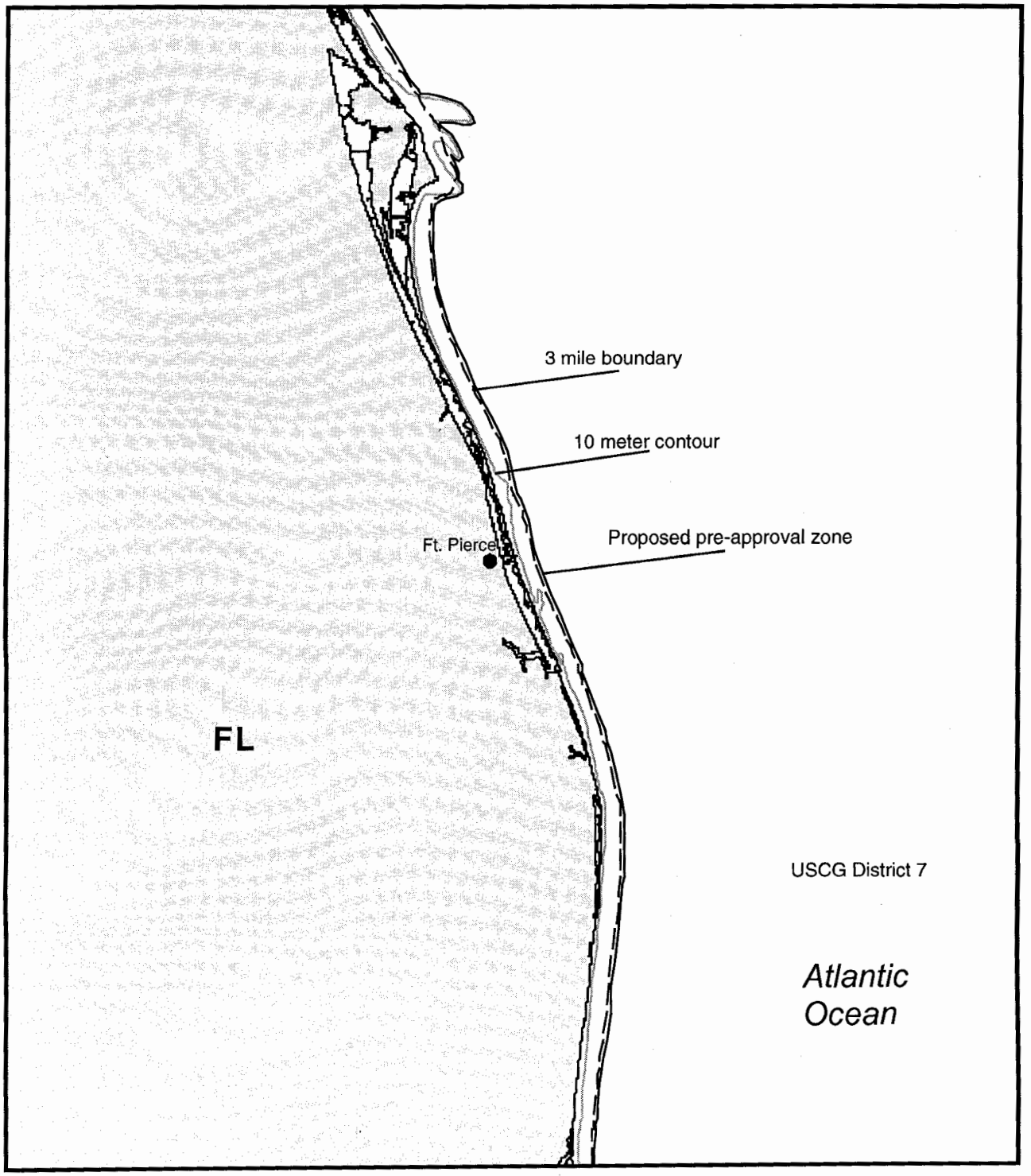

Middle Eastern Florida map

Region IV Regional Response Team

Dispersant Pre-Approval Zones

prepared by NOAA

Nautical miles
0 20

USE ONLY AS A GENERAL REFERENCE

Graphic does not show precise locations of boundaries

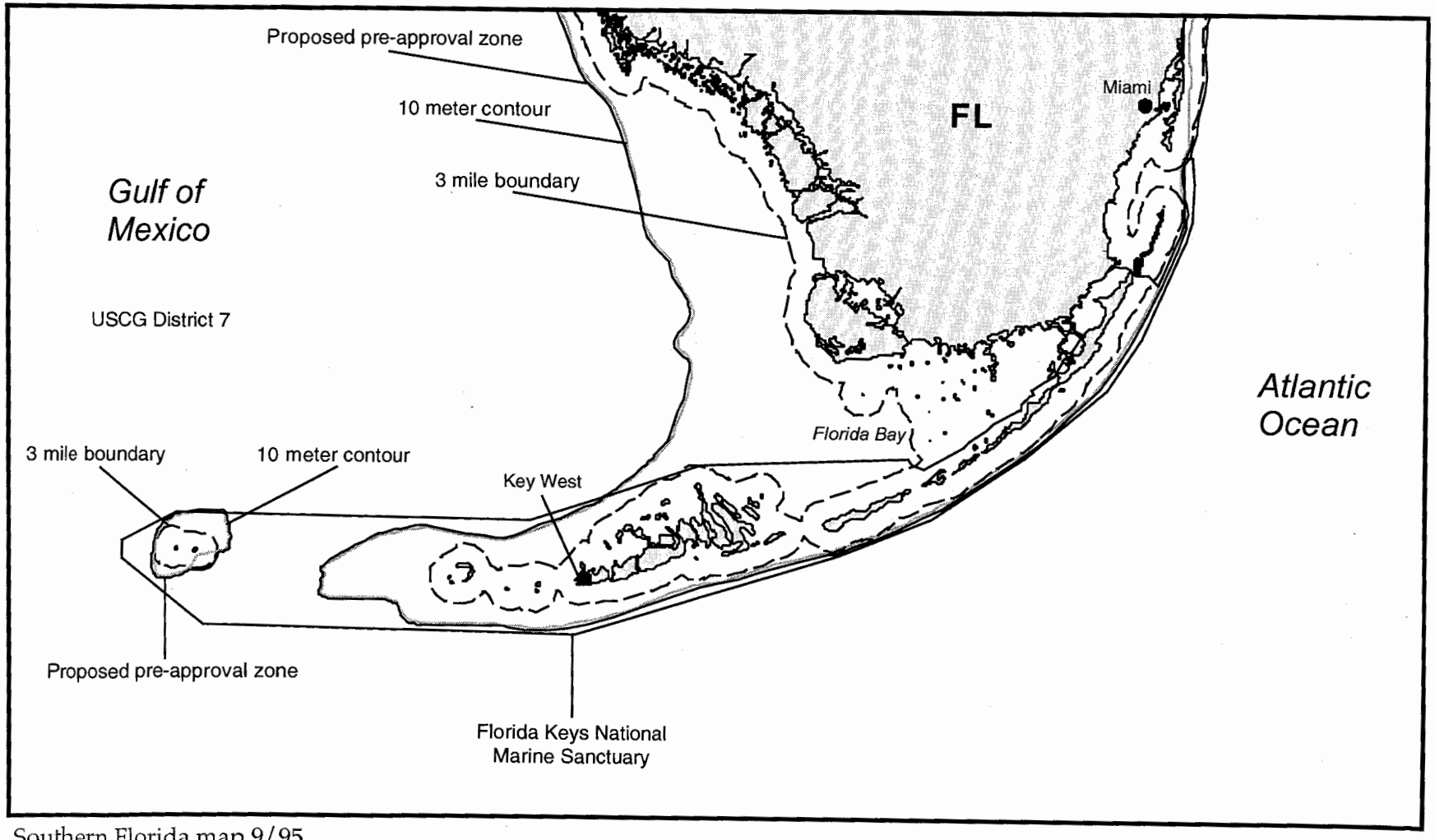

Southern Florida map 9/95

Region IV Regional Response Team

Dispersant Pre-Approval Zones
prepared by NOAA

Nautical miles
0 20

USE ONLY AS A GENERAL REFERENCE Graphic does not show precise locations of boundaries

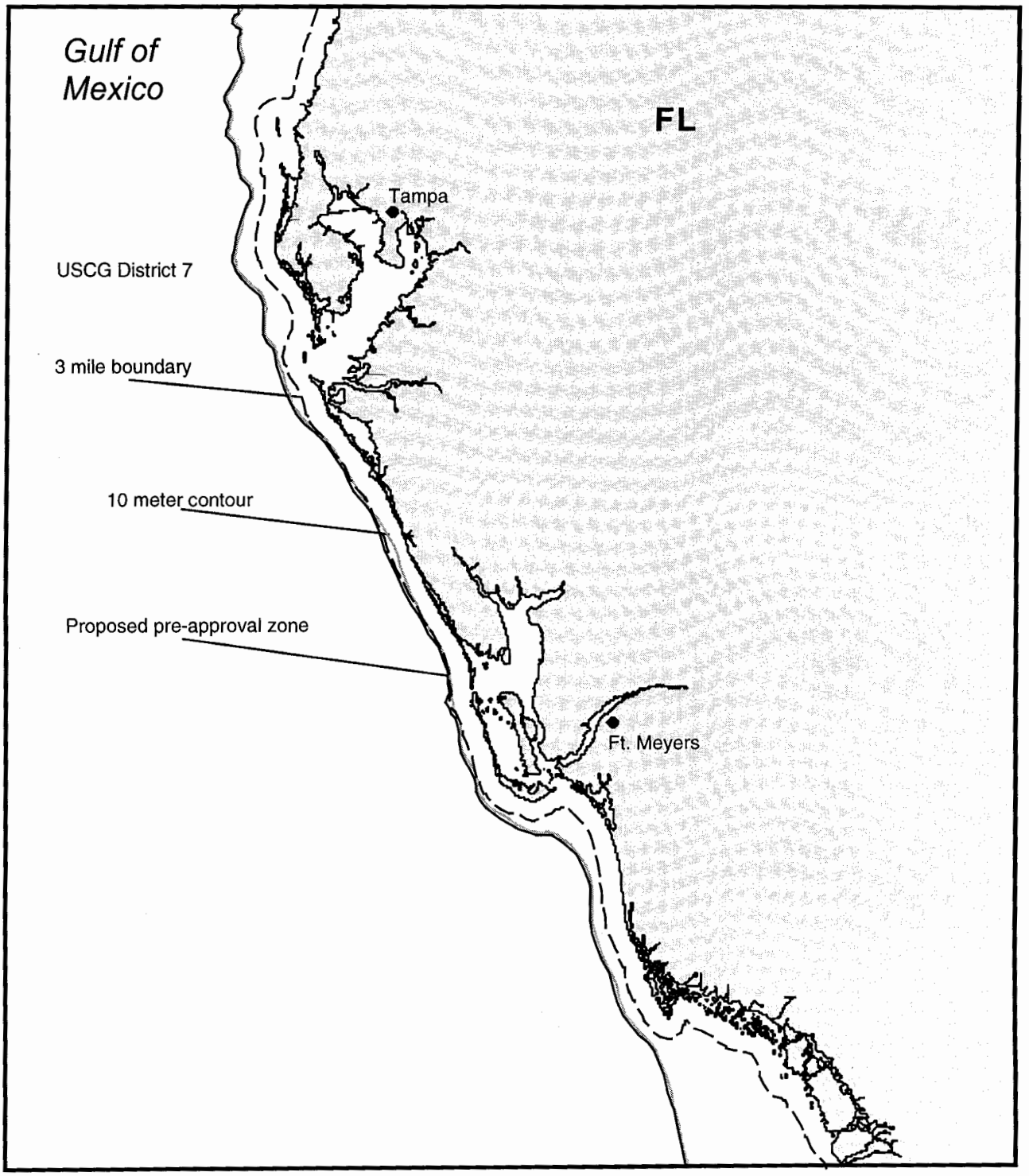

Middle Western Florida map

Region IV Regional Response Team

Dispersant Pre-Approval Zones

prepared by NOAA

Nautical miles
0 20

USE ONLY AS A GENERAL REFERENCE

Graphic does not show precise locations of boundaries

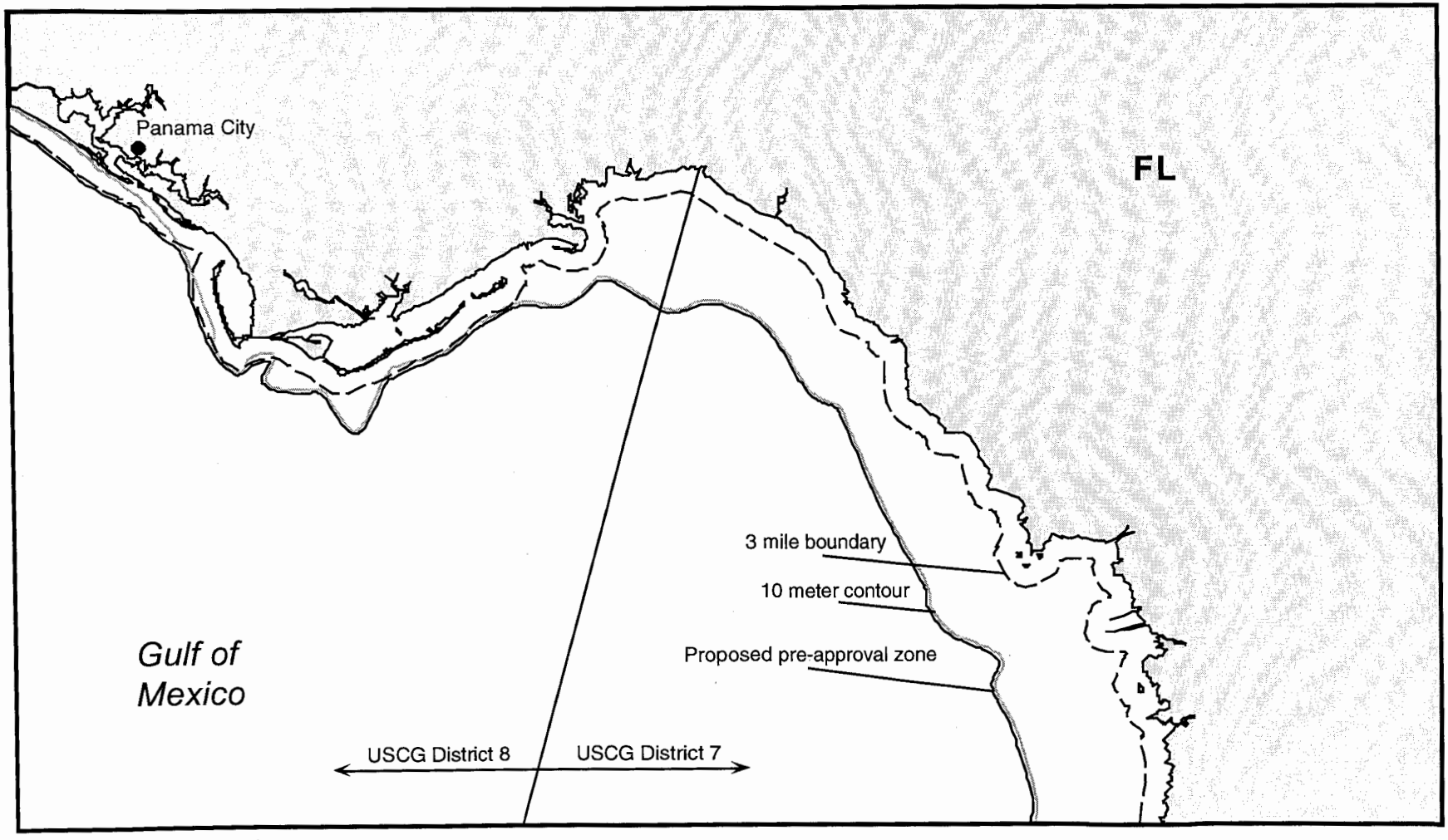

Upper Western Florida map

Region IV Regional Response Team

Dispersant Pre-Approval Zones

prepared by NOAA

Nautical miles
0 20

USE ONLY AS A GENERAL REFERENCE

Graphic does not show precise locations of boundaries

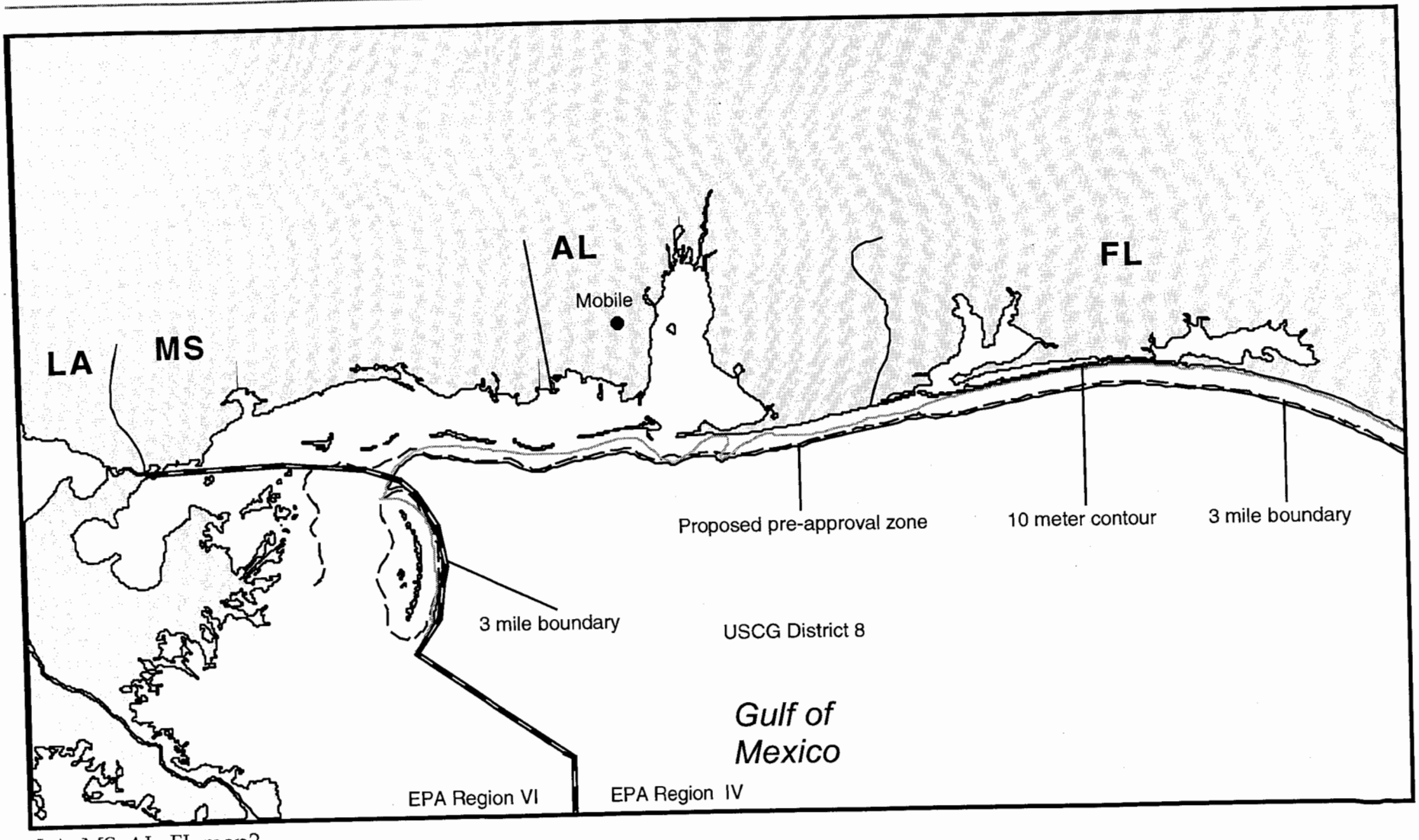

LA, MS, AL, FL map2