U.S.C.G. BRIDGE INSPECTION 33CFR 117, 118

LIGHT LIST NO: 9807 **SECTOR OFFICE:** NB **LIGHT FILE NO:** 500-NB-6

1. WATERWAY NAME: Siletz River
2. WATERWAY MILE: 2.0
3. LOCATION of BRIDGE: Kernville, OR
4. NAME of BRIDGE: US-101 BRIDGE
5. NAME of OWNER: Oregon Department of Transportation
6. OWNER PHONE NUMBER: (503) 986-3339
7. TYPE of BRIDGE: (circle one) **POSITION:** 44-54-01.000N 124-00-28.000W

118.70 SWING 118.65 FIXED 118.80 BASCULE 118.75 PONTOON 118.85 VERTICAL LIFT

BRIDGE AND PIER LIGHTING	INSTALLED	FUNCTION PROPERLY
8. AERIAL WARNING LIGHT(S) RED 360º	Y / N	Y / N
9. DRAW SPAN LIGHTS		
RED (CLOSED)	Y / N	Y / N
GREEN (OPEN)	Y / N	Y / N
10. MARGIN OF CHANNEL LIGHTS RED 180º	Y / N	Y / N
11. PIER LIGHTS RED 180º	Y / N	Y / N
12. PIER PROTECTION / FENDERING LIGHTS RED 180º	Y / N	Y / N
13. CENTER OF CHANNEL LIGHTS		
GREEN 360 º	Y / N	Y / N
WHITE 3 VERTICAL 180º	Y / N	Y / N

BRIDGE PARTICULARS	INSTALLED	FUNCTION PROPERLY
14. 118.160 CLEARANCE GAUGES	Y / N	Y / N
15. 117.55 BRIDGE REG. SIGNS	Y / N	LEGIBLE Y / N
16. FENDERING / PIER PROTECTION	Y / N	CONDITION Good / Fair / Poor
17. DEBRIS BUILD-UP		Y / N

18. DISCREPANCIES (ITEM # AND COMMENT)

_____

_____

_____

19. HOW BRIDGE WAS INSPECTED (circle two) CAR, BOAT ; DAY, NIGHT
20. DATE OF INSPECTION _____
21. INSPECTOR (PRINT) _____
22. AUX. UNIT _____
23. LOCAL C.G. GROUP PERSON NOTIFIED _____ TIME / DATE _____

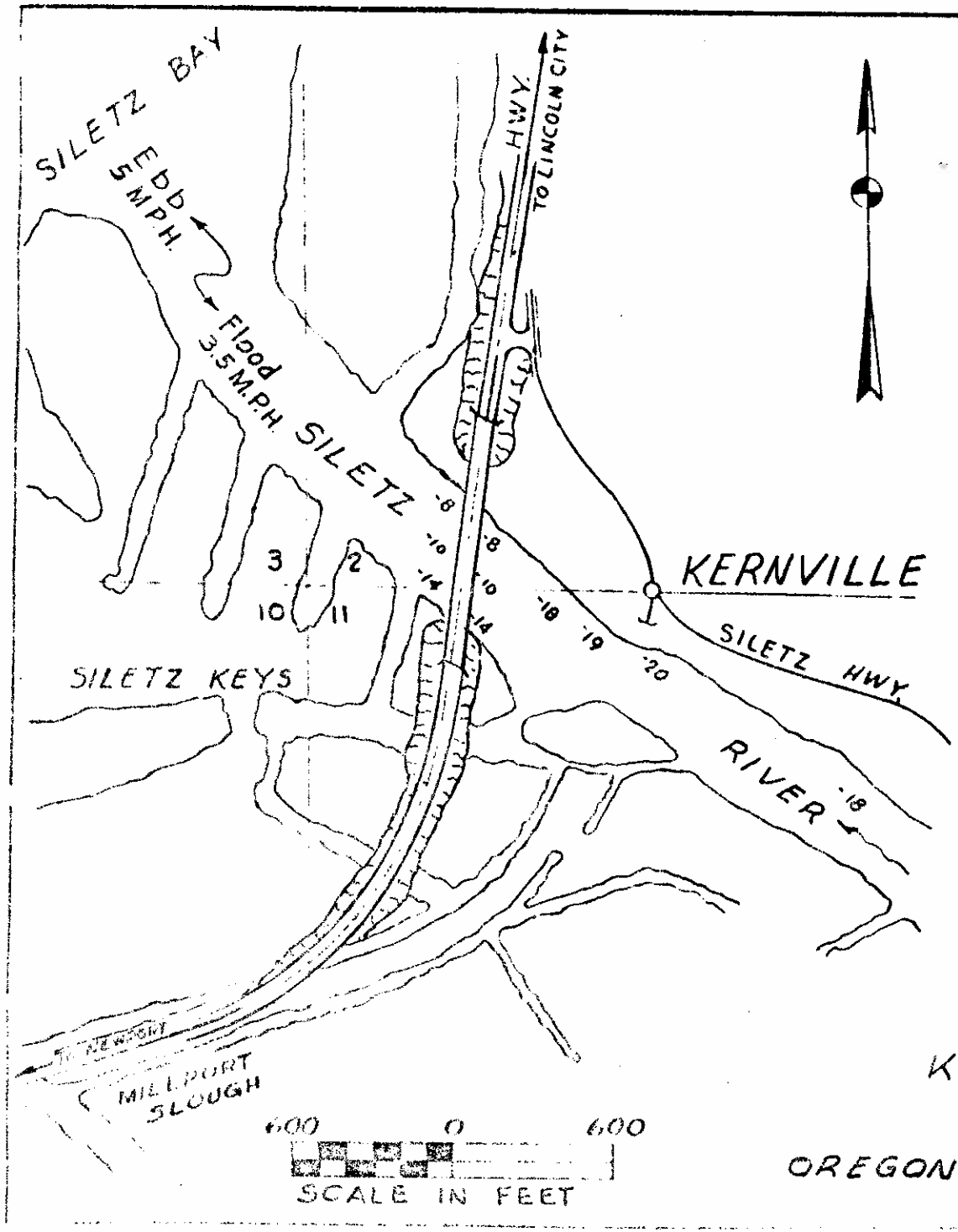

SEC.2 T.8S. R.11W. W.M.

Soundings are in feet and refer to mean lower low water elev., 2.4' below mean sea level. U.S.C.& G.S. (1947)

SILETZ RIVER
AT
KERNVILLE, OREGON
LINCOLN COUNTY

OREGON DEPT. OF TRANSPORTATION
FILE 500-NB-6

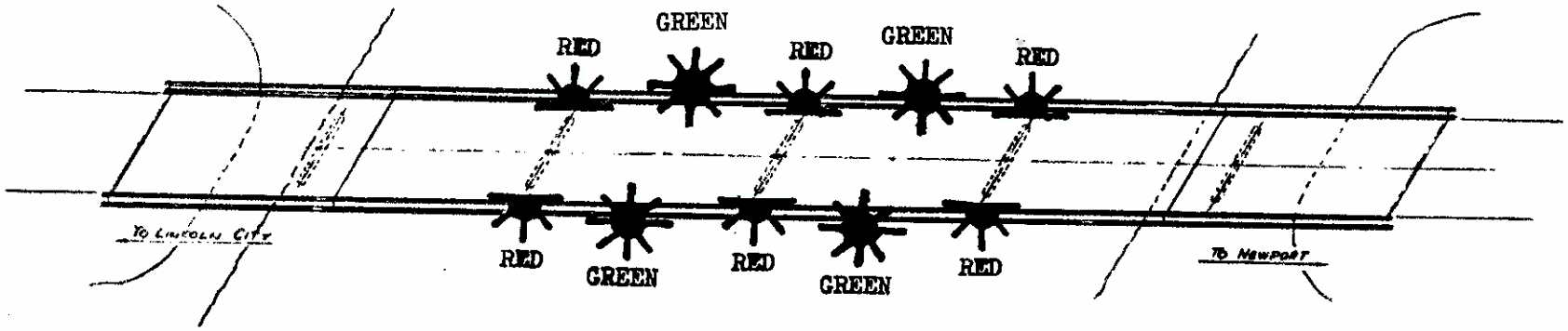

PLAN



ELEVATION

SILETZ RIVER
AT
KERNVILLE, OREGON
LINCOLN COUNTY

FILE 500 NB-6

U.S.C.G. BRIDGE INSPECTION 33CFR 117, 118

LIGHT LIST NO: 9627 **SECTOR OFFICE:** NB **LIGHT FILE NO:** 501-NB-6

1. WATERWAY NAME: Yaquina Bay
2. WATERWAY MILE: 0.7
3. LOCATION of BRIDGE: Newport, OR
4. NAME of BRIDGE: Yaquina Bay Bridge
5. NAME of OWNER: Oregon Department of Transportation
6. OWNER PHONE NUMBER: (503) 986-3339
7. TYPE of BRIDGE: (circle one) **POSITION:** 44-37-22.000N 124-03-26.000W

118.70 SWING 118.65 FIXED 118.80 BASCULE 118.75 PONTOON 118.85 VERTICAL LIFT

BRIDGE AND PIER LIGHTING	INSTALLED	FUNCTION PROPERLY
8. AERIAL WARNING LIGHT(S) RED 360º	Y / N	Y / N
9. DRAW SPAN LIGHTS		
RED (CLOSED)	Y / N	Y / N
GREEN (OPEN)	Y / N	Y / N
10. MARGIN OF CHANNEL LIGHTS RED 180º	Y / N	Y / N
11. PIER LIGHTS RED 180º	Y / N	Y / N
12. PIER PROTECTION / FENDERING LIGHTS RED 180º	Y / N	Y / N
13. CENTER OF CHANNEL LIGHTS		
GREEN 360 º	Y / N	Y / N
WHITE 3 VERTICAL 180º	Y / N	Y / N

BRIDGE PARTICULARS	INSTALLED	FUNCTION PROPERLY
14. 118.160 CLEARANCE GAUGES	Y / N	Y / N
15. 117.55 BRIDGE REG. SIGNS	Y / N	LEGIBLE Y / N
16. FENDERING / PIER PROTECTION	Y / N	CONDITION Good / Fair / Poor
17. DEBRIS BUILD-UP		Y / N

18. DISCREPANCIES (ITEM # AND COMMENT)

_____

_____

_____

19. HOW BRIDGE WAS INSPECTED (circle two) CAR, BOAT ; DAY, NIGHT
20. DATE OF INSPECTION _____
21. INSPECTOR (PRINT) _____
22. AUX. UNIT _____
23. LOCAL C.G. GROUP PERSON NOTIFIED _____ TIME / DATE _____

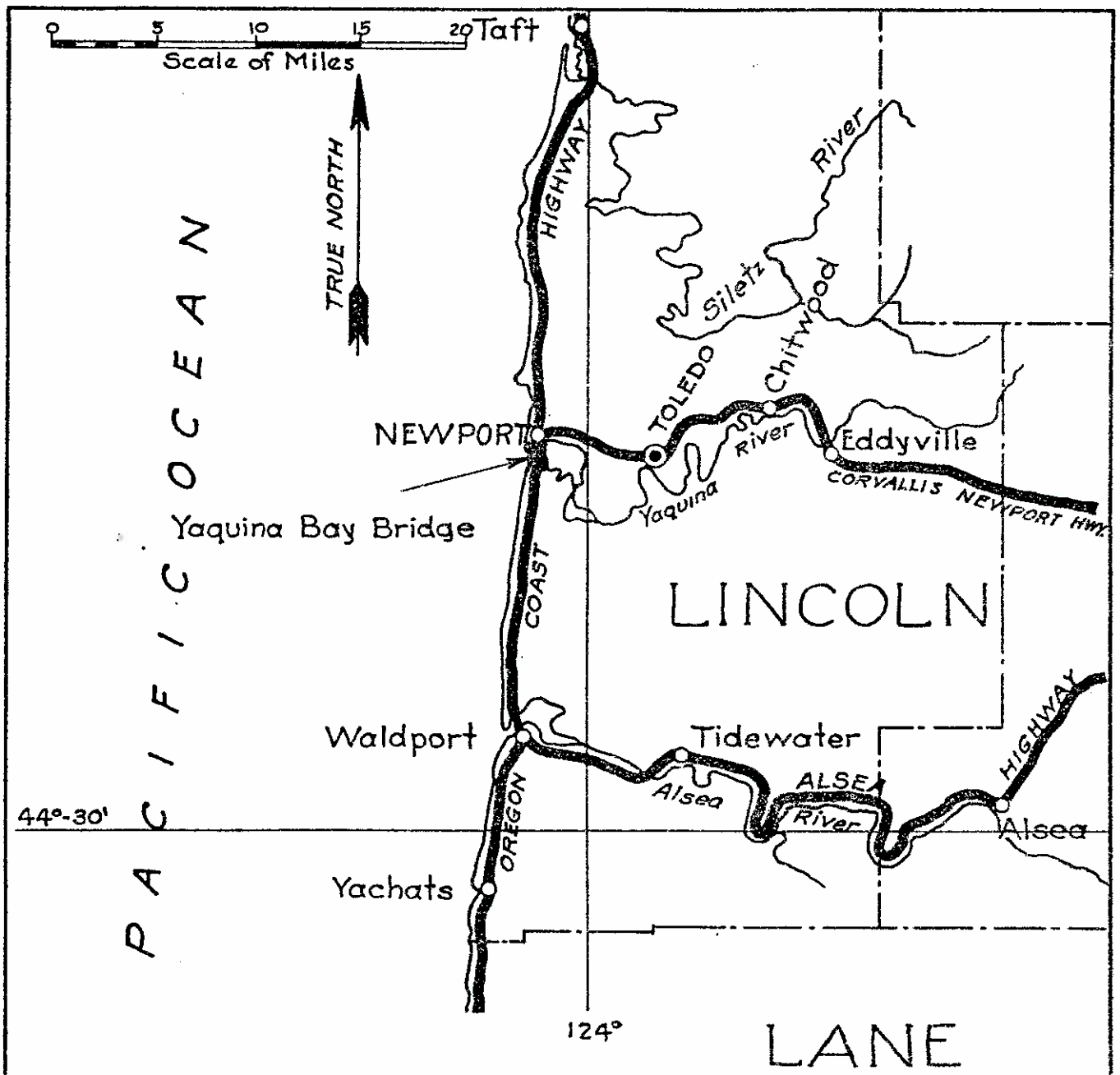

OREGON
DEPT. OF TRANSPORTATION
LOCATION MAP
YAQUINA BAY BRIDGE
OVER
YAQUINA BAY - LINCOLN COUNTY
AT NEWPORT

FILE 501-NB-6

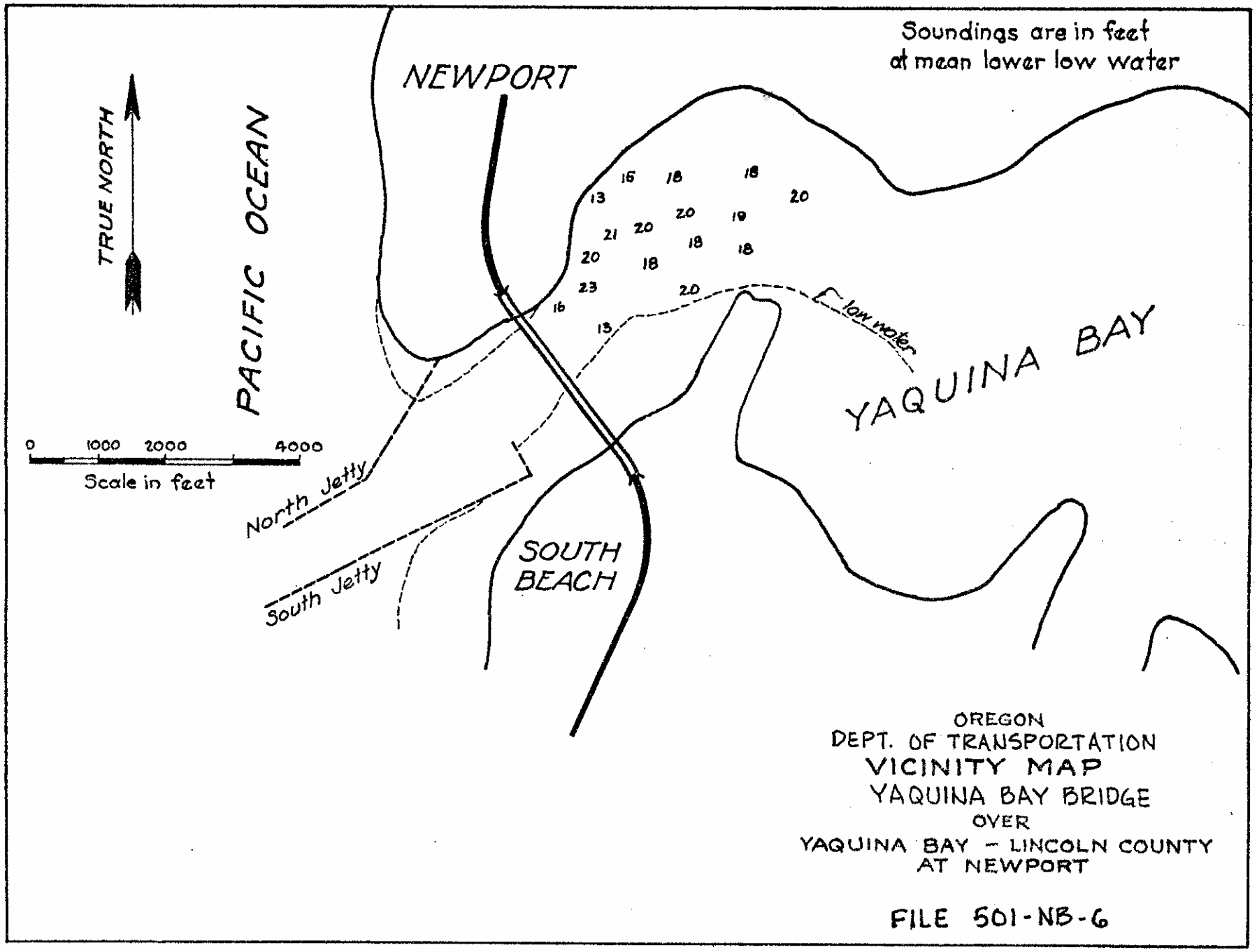
Soundings are in feet
at mean lower low water
NEWPORT
TRUE NORTH
PACIFIC OCEAN
0 1000 2000 4000
Scale in feet
North Jetty
South Jetty
SOUTH BEACH
YAQUINA BAY
low water
16 18 18
13 20
20 19
21 20 18 18
20 18
23 20
16
13
OREGON
DEPT. OF TRANSPORTATION
VICINITY MAP
YAQUINA BAY BRIDGE
OVER
YAQUINA BAY - LINCOLN COUNTY
AT NEWPORT
FILE 501-NB-6

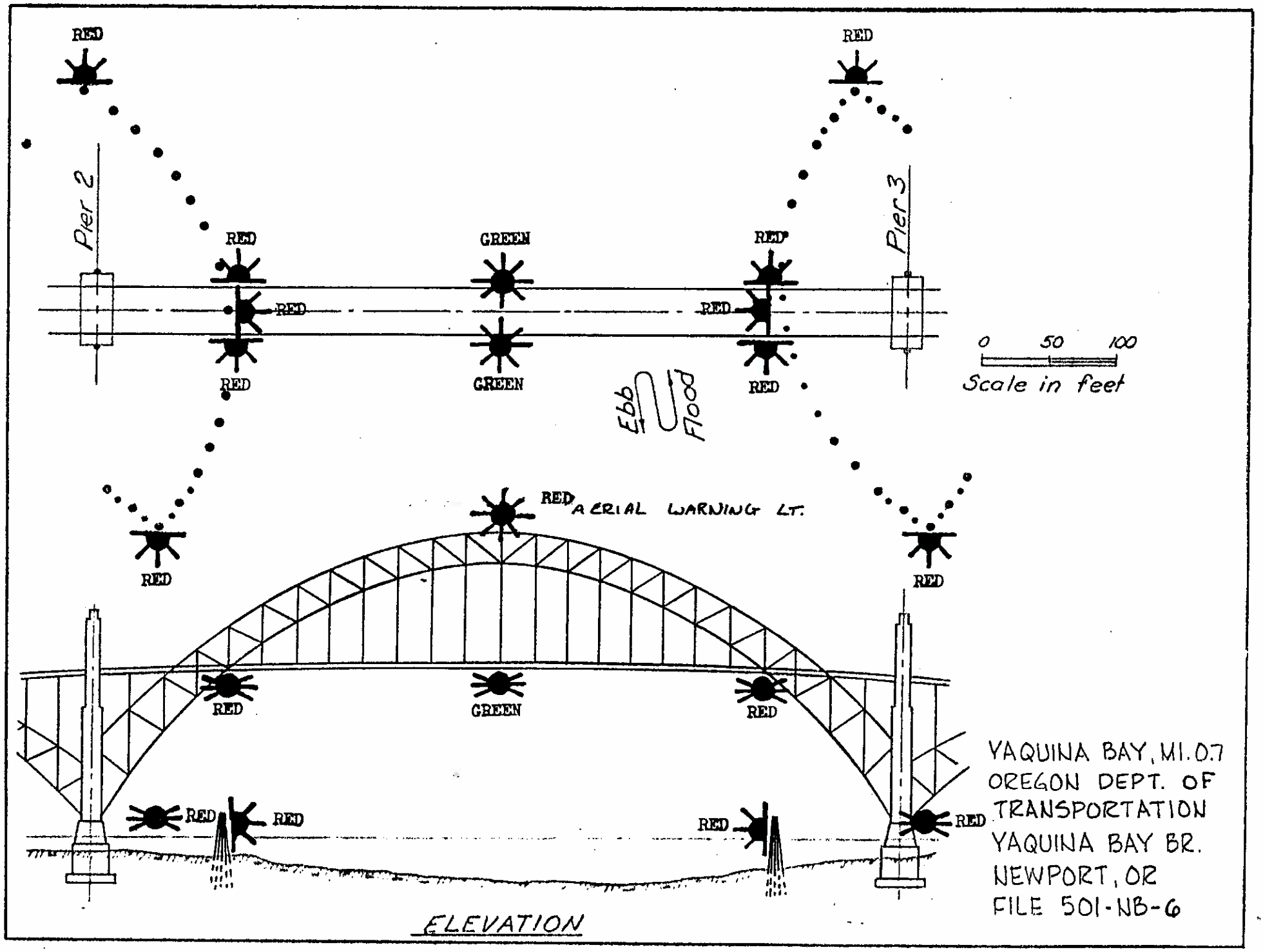
RED
RED
Pier 2
Pier 3
RED
GREEN
RED
RED
RED
GREEN
RED
Ebb
Flood
0 50 100
Scale in feet
RED AERIAL WARNING LT.
RED
RED
RED
GREEN
RED
RED
RED
RED
RED
ELEVATION
YAQUINA BAY, MI. 0.7
OREGON DEPT. OF
TRANSPORTATION
YAQUINA BAY BR.
NEWPORT, OR
FILE 501-NB-6

U.S.C.G. BRIDGE INSPECTION 33CFR 117, 118

LIGHT LIST NO: 9574 **SECTOR OFFICE:** NB **LIGHT FILE NO:** 502-NB-6

1. WATERWAY NAME: Alsea Bay
2. WATERWAY MILE: 2.0
3. LOCATION of BRIDGE: Waldport, Lincoln County, Oregon
4. NAME of BRIDGE: Alsea Bay Bridge
5. NAME of OWNER: Oregon Department of Transportation
6. OWNER PHONE NUMBER: (503) 986-3339
7. TYPE of BRIDGE: (circle one) **POSITION:** 44-26-01.000N 124-04-20.000W

118.70 SWING 118.65 FIXED 118.80 BASCULE 118.75 PONTOON 118.85 VERTICAL LIFT

BRIDGE AND PIER LIGHTING	INSTALLED	FUNCTION PROPERLY
8. AERIAL WARNING LIGHT(S) RED 360º	Y / N	Y / N
9. DRAW SPAN LIGHTS		
RED (CLOSED)	Y / N	Y / N
GREEN (OPEN)	Y / N	Y / N
10. MARGIN OF CHANNEL LIGHTS RED 180º	Y / N	Y / N
11. PIER LIGHTS RED 180º	Y / N	Y / N
12. PIER PROTECTION / FENDERING LIGHTS RED 180º	Y / N	Y / N
13. CENTER OF CHANNEL LIGHTS		
GREEN 360 º	Y / N	Y / N
WHITE 3 VERTICAL 180º	Y / N	Y / N

BRIDGE PARTICULARS	INSTALLED	FUNCTION PROPERLY
14. 118.160 CLEARANCE GAUGES	Y / N	Y / N
15. 117.55 BRIDGE REG. SIGNS	Y / N	LEGIBLE Y / N
16. FENDERING / PIER PROTECTION	Y / N	CONDITION Good / Fair / Poor
17. DEBRIS BUILD-UP		Y / N

18. DISCREPANCIES (ITEM # AND COMMENT)

_____

_____

_____

19. HOW BRIDGE WAS INSPECTED (circle two) CAR, BOAT ; DAY, NIGHT
20. DATE OF INSPECTION _____
21. INSPECTOR (PRINT) _____
22. AUX. UNIT _____
23. LOCAL C.G. GROUP PERSON NOTIFIED _____ TIME / DATE _____

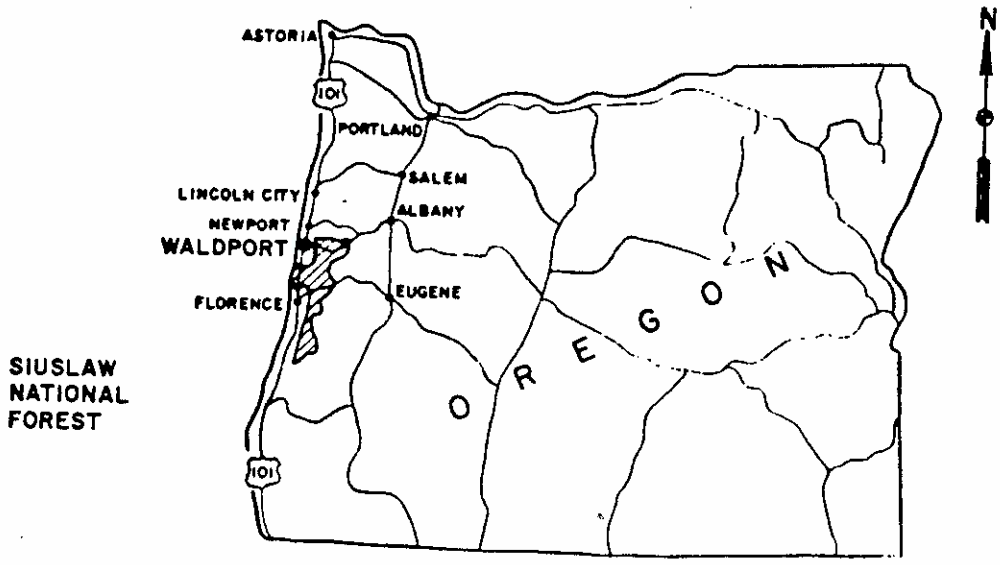

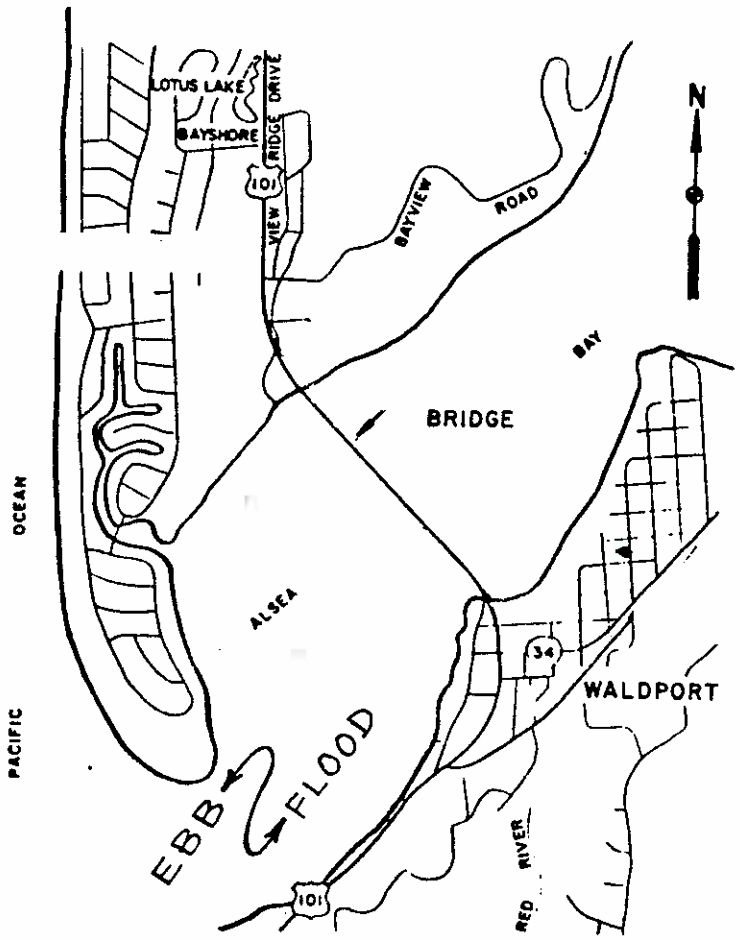

VICINITY MAP

0 1000 2000 4000

SCALE IN FEET

FILE 502-NB-6

SHEET 1 OF 3

ALSEA BAY BRIDGE
MILE 0.2
U.S. ROUTE 101
TOWN OF WALDPORT
LINCOLN COUNTY, OREGON

OREGON DEPT. OF TRANSPORTATION

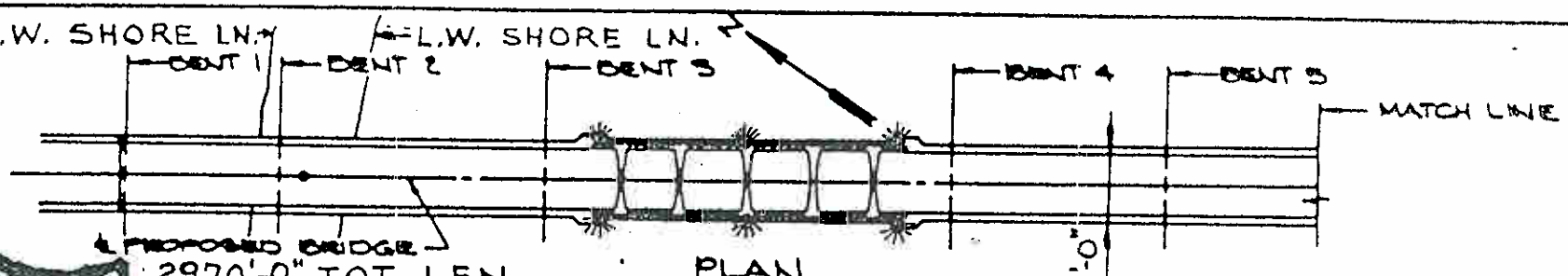

PLAN

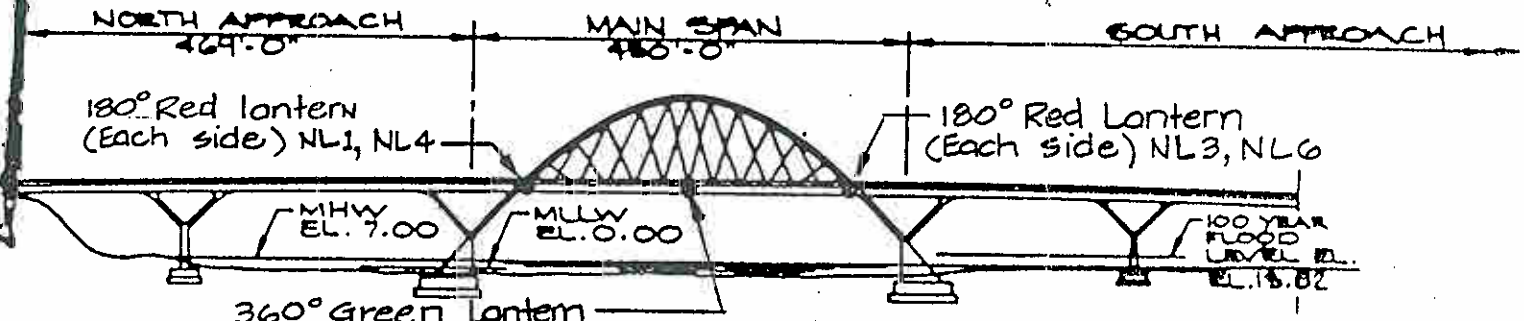

ELEVATION

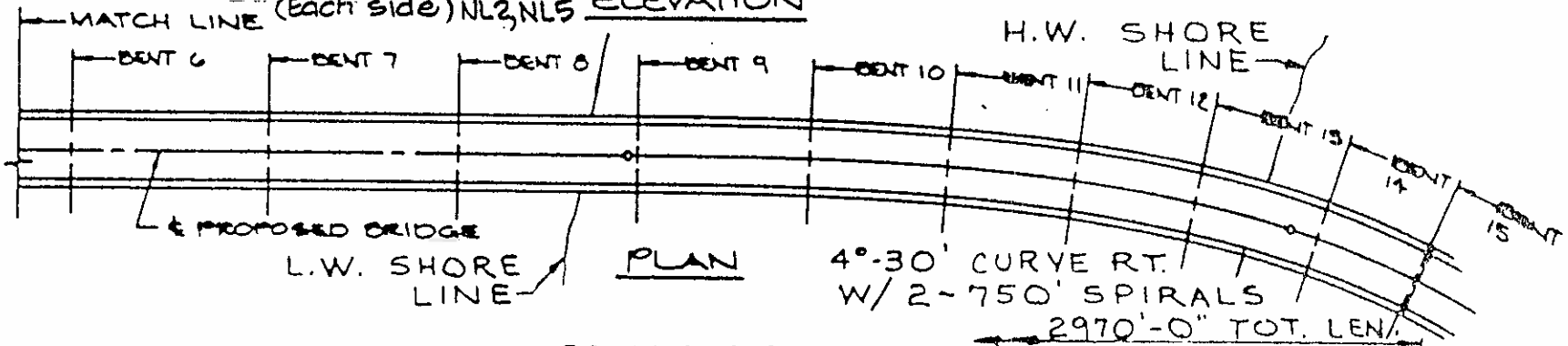

PLAN

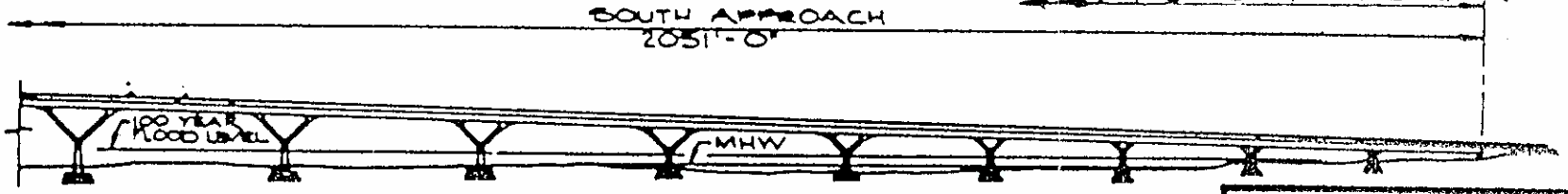

ELEVATION

PROPOSED ALSEA BAY BRIDGE

0 100 200 400
SCALE IN FEET

DATUM: MLLW = 0.00

FILE 502-NB-6

ALSEA BAY BRIDGE
MILE 0.2
U.S. ROUTE 101
TOWN OF WALDPORT
LINCOLN COUNTY, OREGON

OREGON DEPT. OF
TRANSPORTATION

APPROVED
28 DEC 1987
(11-27-13)
U.S.
COAST GUARD

SHEET 2 OF 3

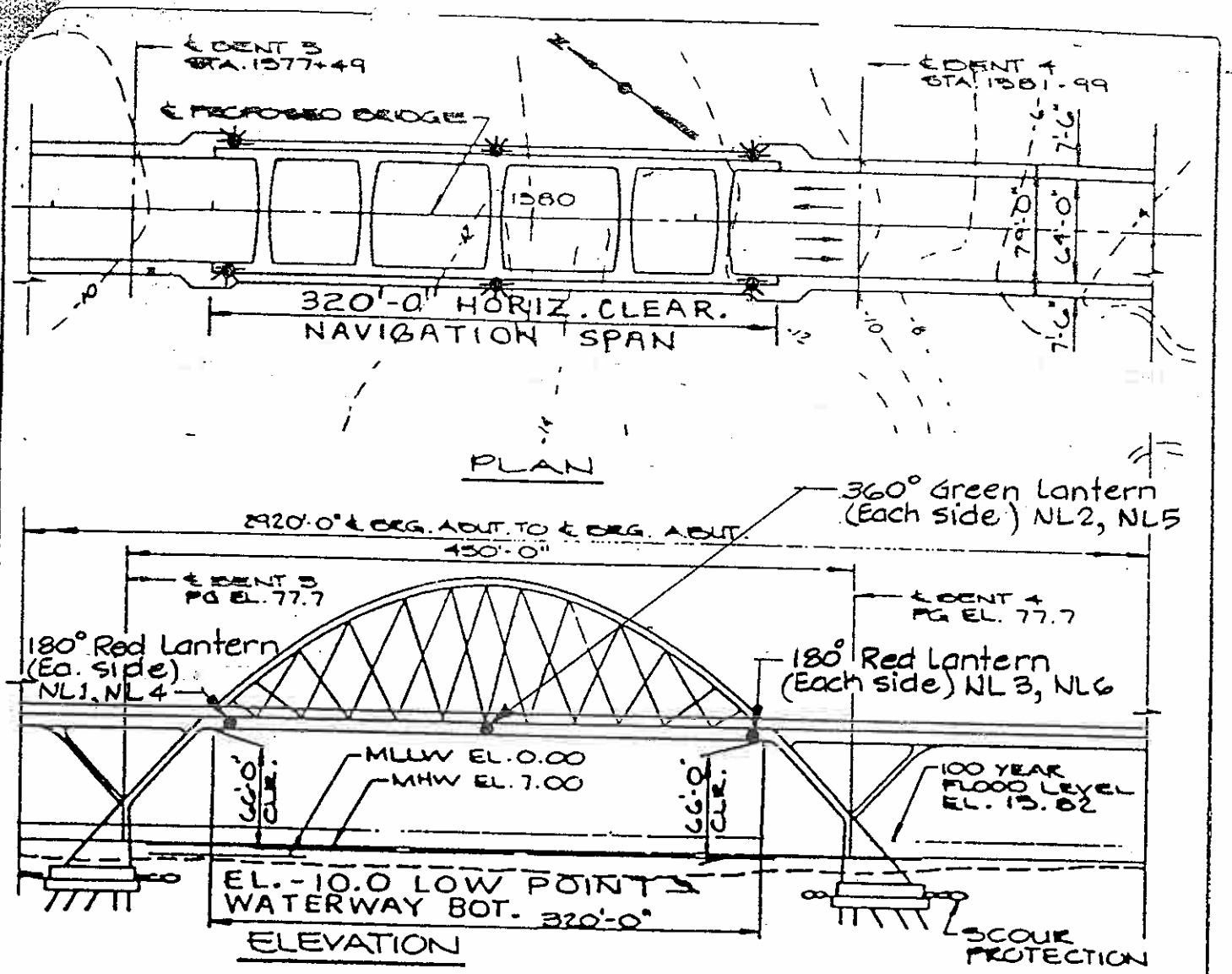

DATUM: MLLW = 0.00

APPROVED
29 DEC 1987
U.S.
COAST GUARD

0 50 100 200
SCALE IN FEET

SHEET 3 OF 3

FILE 502-NB-6

ALSEA BAY BRIDGE
MILE 0.2
U.S. ROUTE 101
TOWN OF WALDPORT
LINCOLN COUNTY, OREGON

OREGON DEPT. OF
TRANSPORTATION

U.S.C.G. BRIDGE INSPECTION 33CFR 117, 118

LIGHT LIST NO: 9558 **SECTOR OFFICE:** NB **LIGHT FILE NO:** 505-NB-5

1. WATERWAY NAME: Siuslaw River
2. WATERWAY MILE: 4.5
3. LOCATION of BRIDGE: Florence, OR
4. NAME of BRIDGE: U.S. 101 Bridge
5. NAME of OWNER: Oregon Department of Transportation
6. OWNER PHONE NUMBER: (503) 986-3339
7. TYPE of BRIDGE: (circle one) **POSITION:** 43-57-52.000N 124-06-31.000W

118.70 SWING 118.65 FIXED 118.80 BASCULE 118.75 PONTOON 118.85 VERTICAL LIFT

BRIDGE AND PIER LIGHTING	INSTALLED	FUNCTION PROPERLY
8. AERIAL WARNING LIGHT(S) RED 360º	Y / N	Y / N
9. DRAW SPAN LIGHTS		
RED (CLOSED)	Y / N	Y / N
GREEN (OPEN)	Y / N	Y / N
10. MARGIN OF CHANNEL LIGHTS RED 180º	Y / N	Y / N
11. PIER LIGHTS RED 180º	Y / N	Y / N
12. PIER PROTECTION / FENDERING LIGHTS RED 180º	Y / N	Y / N
13. CENTER OF CHANNEL LIGHTS		
GREEN 360 º	Y / N	Y / N
WHITE 3 VERTICAL 180º	Y / N	Y / N

BRIDGE PARTICULARS	INSTALLED	FUNCTION PROPERLY
14. 118.160 CLEARANCE GAUGES	Y / N	Y / N
15. 117.55 BRIDGE REG. SIGNS	Y / N	LEGIBLE Y / N
16. FENDERING / PIER PROTECTION	Y / N	CONDITION Good / Fair / Poor
17. DEBRIS BUILD-UP		Y / N

18. DISCREPANCIES (ITEM # AND COMMENT)

_____

_____

_____

19. HOW BRIDGE WAS INSPECTED (circle two) CAR, BOAT ; DAY, NIGHT
20. DATE OF INSPECTION _____
21. INSPECTOR (PRINT) _____
22. AUX. UNIT _____
23. LOCAL C.G. GROUP PERSON NOTIFIED _____ TIME / DATE _____

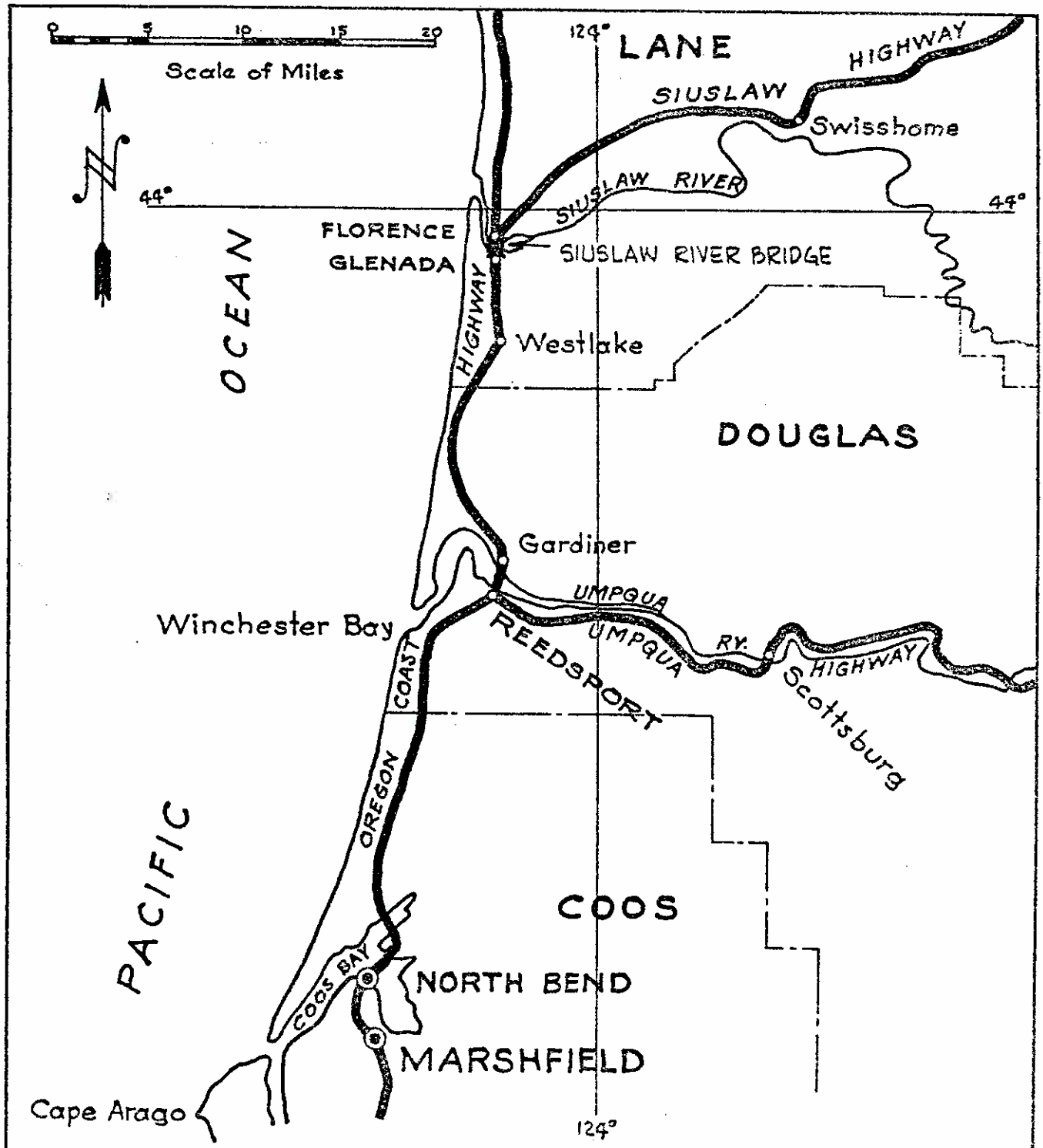

OREGON
DEPT. OF TRANSPORTATION
LOCATION MAP
SIUSLAW RIVER BRIDGE
AT FLORENCE - LANE COUNTY

FILE 505-NB-5

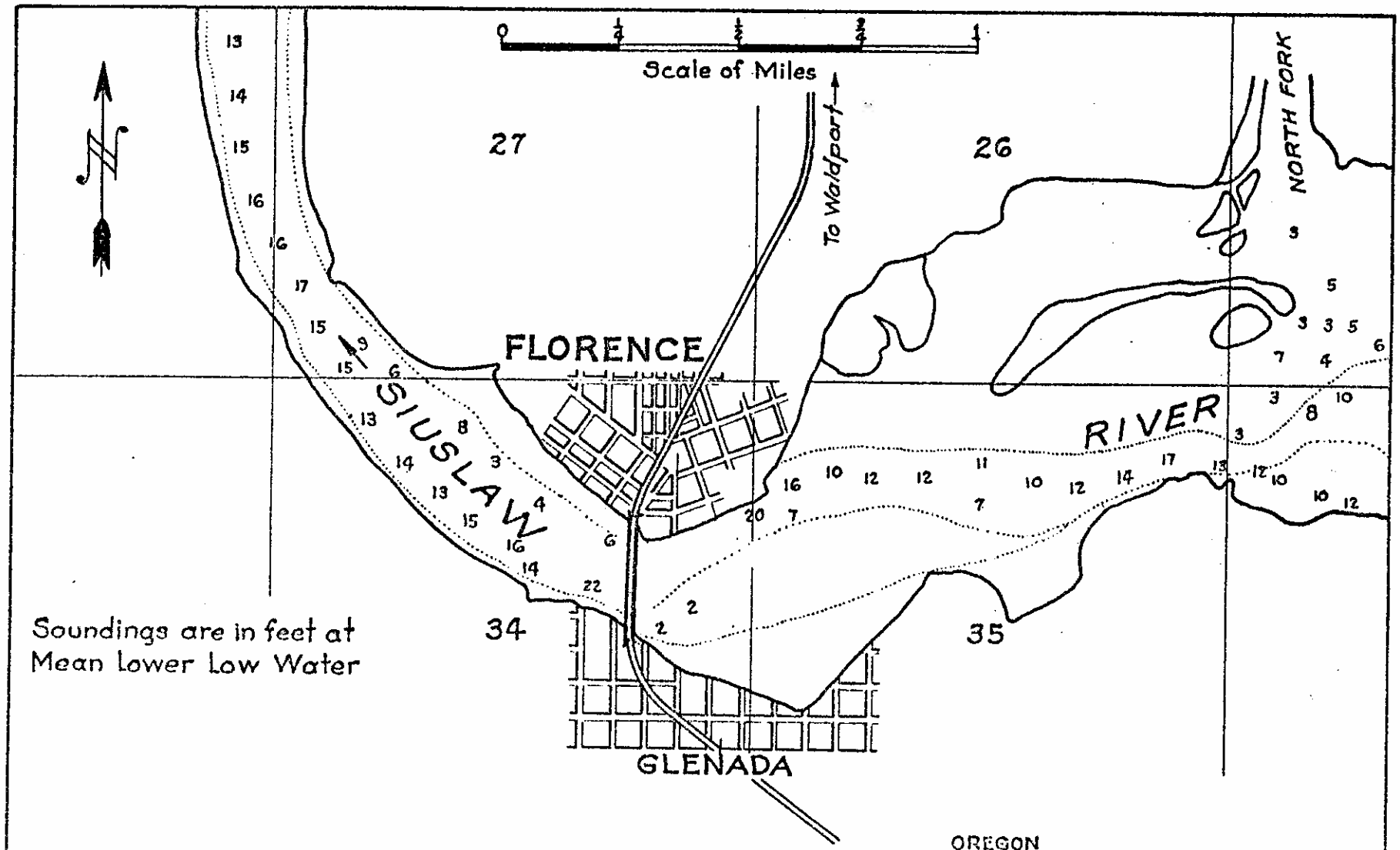

OREGON
DEPT. OF TRANSPORTATION
VICINITY MAP
SIUSLAW RIVER BRIDGE
AT FLORENCE- LANE COUNTY

FILE 505-NB-5

AIRCRAFT WARNING LIGHTS

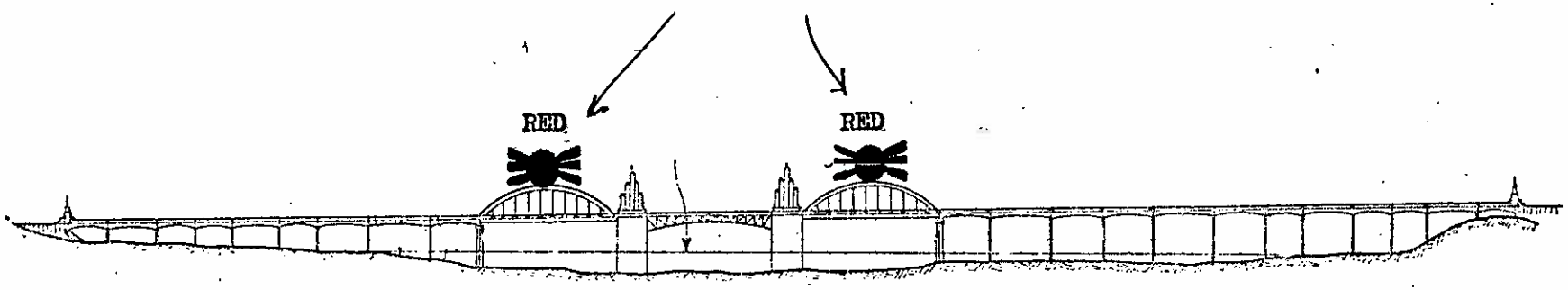

ELEVATION

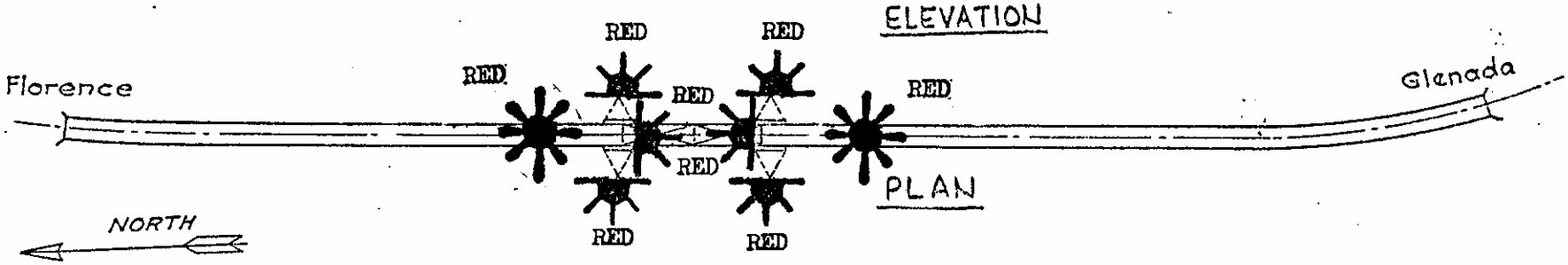

PLAN

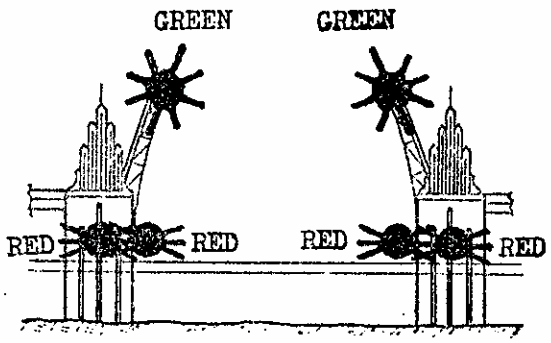

Elevation
Bascule Spans Open

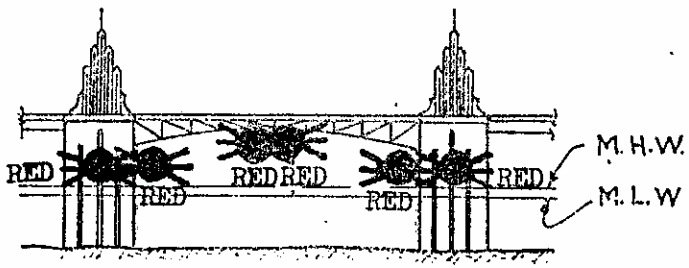

Elevation
Bascule Span Closed

OREGON DEPT. OF TRANSPORTATION
SIUSLAW RIVER BRIDGE
SIUSLAW RIVER, MILE 4.5
GLENADA/FLORENCE, OREGON
FILE 505-NB-5

U.S.C.G. BRIDGE INSPECTION 33CFR 117, 118

LIGHT LIST NO: 9573 **SECTOR OFFICE:** NB **LIGHT FILE NO:** 506-NB-5

1. WATERWAY NAME: Siuslaw River
2. WATERWAY MILE: 8.0
3. LOCATION of BRIDGE: Near Acme, OR
4. NAME of BRIDGE: CO&PRR Bridge
5. NAME of OWNER: Central Oregon & Pacific Railroad Company
6. OWNER PHONE NUMBER: (541) 957-5966
7. TYPE of BRIDGE: (circle one) **POSITION:** 43-59-01.000N 124-02-43.000W

118.70 SWING 118.65 FIXED 118.80 BASCULE 118.75 PONTOON 118.85 VERTICAL LIFT

BRIDGE AND PIER LIGHTING	INSTALLED	FUNCTION PROPERLY
8. AERIAL WARNING LIGHT(S) RED 360º	Y / N	Y / N
9. DRAW SPAN LIGHTS		
RED (CLOSED)	Y / N	Y / N
GREEN (OPEN)	Y / N	Y / N
10. MARGIN OF CHANNEL LIGHTS RED 180º	Y / N	Y / N
11. PIER LIGHTS RED 180º	Y / N	Y / N
12. PIER PROTECTION / FENDERING LIGHTS RED 180º	Y / N	Y / N
13. CENTER OF CHANNEL LIGHTS		
GREEN 360 º	Y / N	Y / N
WHITE 3 VERTICAL 180º	Y / N	Y / N

BRIDGE PARTICULARS	INSTALLED	FUNCTION PROPERLY
14. 118.160 CLEARANCE GAUGES	Y / N	Y / N
15. 117.55 BRIDGE REG. SIGNS	Y / N	LEGIBLE Y / N
16. FENDERING / PIER PROTECTION	Y / N	CONDITION Good / Fair / Poor
17. DEBRIS BUILD-UP		Y / N

18. DISCREPANCIES (ITEM # AND COMMENT)

_____

_____

_____

19. HOW BRIDGE WAS INSPECTED (circle two) CAR, BOAT ; DAY, NIGHT
20. DATE OF INSPECTION _____
21. INSPECTOR (PRINT) _____
22. AUX. UNIT _____
23. LOCAL C.G. GROUP PERSON NOTIFIED _____ TIME / DATE _____

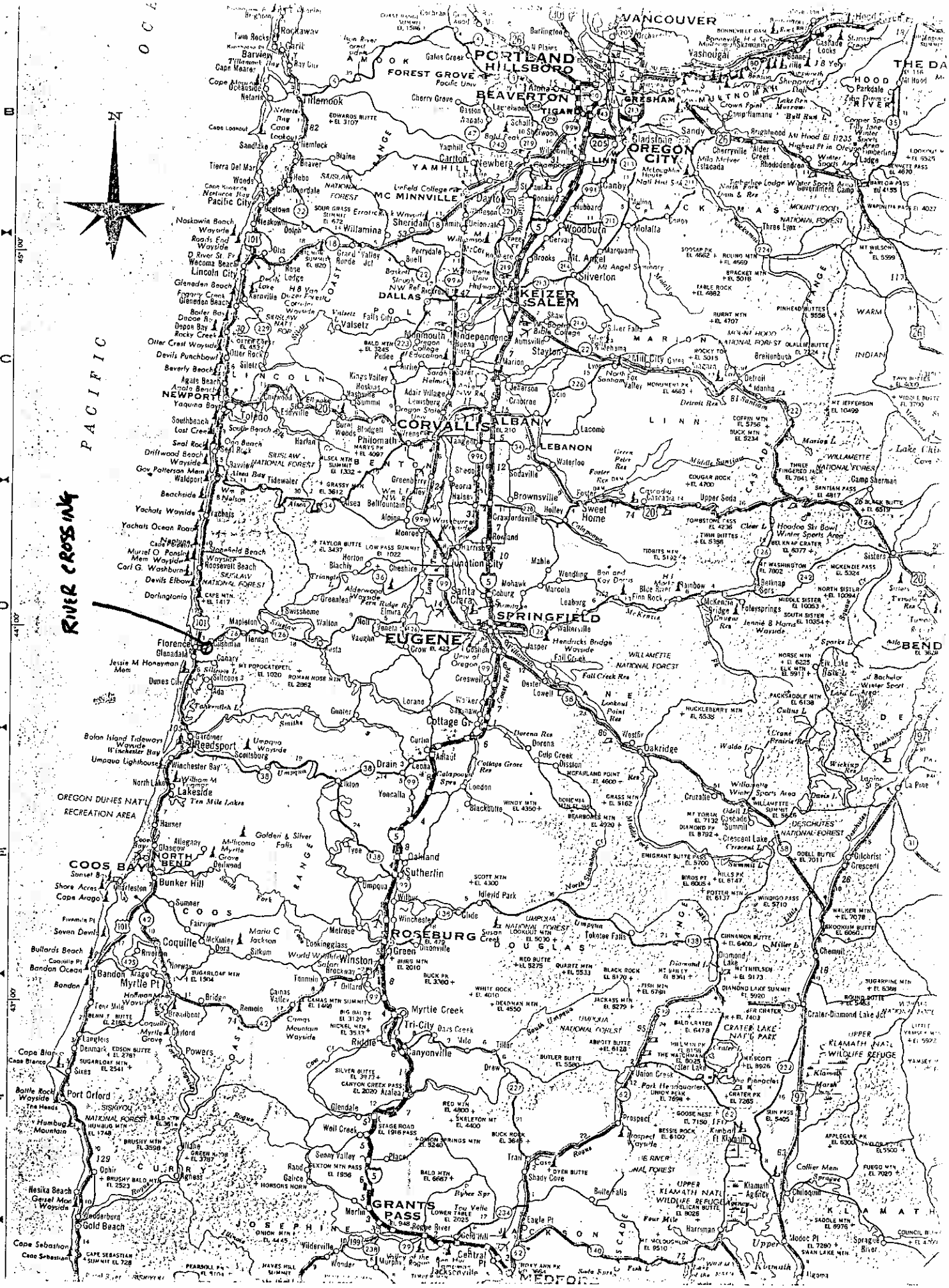
PORTLAND
VANCOUVER
HILLSBORO
BEAVERTON
TIGARD
GRESHAM
OREGON CITY
FOREST GROVE
Tillamook
McMINNVILLE
YAMHILL
Newberg
Dayton
Sheridan
Willamina
Lincoln City
Pacific City
Woodburn
Molalla
Silverton
Mt. Angel
KEIZER
SALEM
DALLAS
Independence
Monmouth
Stayton
Mill City
Gates
Detroit
Idanha
Brownsville
Sweet Home
Lebanon
CORVALLIS
ALBANY
Philomath
NEWPORT
Toledo
Waldport
Florence
Reedsport
Winchester Bay
Lakeside
North Bend
Coos Bay
Bunker Hill
Coquille
Bandon
Myrtle Pt
Powers
Port Orford
Gold Beach
Brookings
Cottage Gr.
Drain
Oakridge
Oakland
Sutherlin
Roseburg
Winston
Myrtle Creek
Tri-City
Riddle
Canyonville
Grants Pass
Medford
Central Pt
Jacksonville
Ashland
Klamath Falls
Chiloquin
Sprague River
Crater Lake Nat'l Park
Diamond Lake
Crescent Lake
Sisters
Bend
Redmond
Madras
Prineville
Mapleton
Eugene
Springfield
Junction City
Harrisburg
Albany
Lebanon
Sweet Home
Cascadia
Detroit
Idanha
Mt. Hood
Government Camp
Timberline Lodge
Cascade Locks
Hood River
Parkdale
Three Lynx
Camp Sherman
Santiam Pass
Upper Soda
Cottage Grove
Dexter
Lowell
Oakridge
Westfir
Crescent
Gilchrist
Chemult
Crater-Diamond Lake Jct
Klamath Agency
Fort Klamath
Prospect
Shady Cove
Eagle Pt
Central Pt
Jacksonville
Medford
Ashland
Klamath Falls
Chiloquin
Sprague River
Gold Beach
Port Orford
Bandon
Coquille
Myrtle Pt
Powers
Bunker Hill
Coos Bay
North Bend
Reedsport
Winchester Bay
Lakeside
Florence
Mapleton
Eugene
Springfield
Junction City
Harrisburg
Albany
Lebanon
Sweet Home
Brownsville
Cottage Gr.
Oakridge
Oakland
Sutherlin
Roseburg
Winston
Myrtle Creek
Tri-City
Riddle
Canyonville
Grants Pass
Medford
Central Pt
Jacksonville

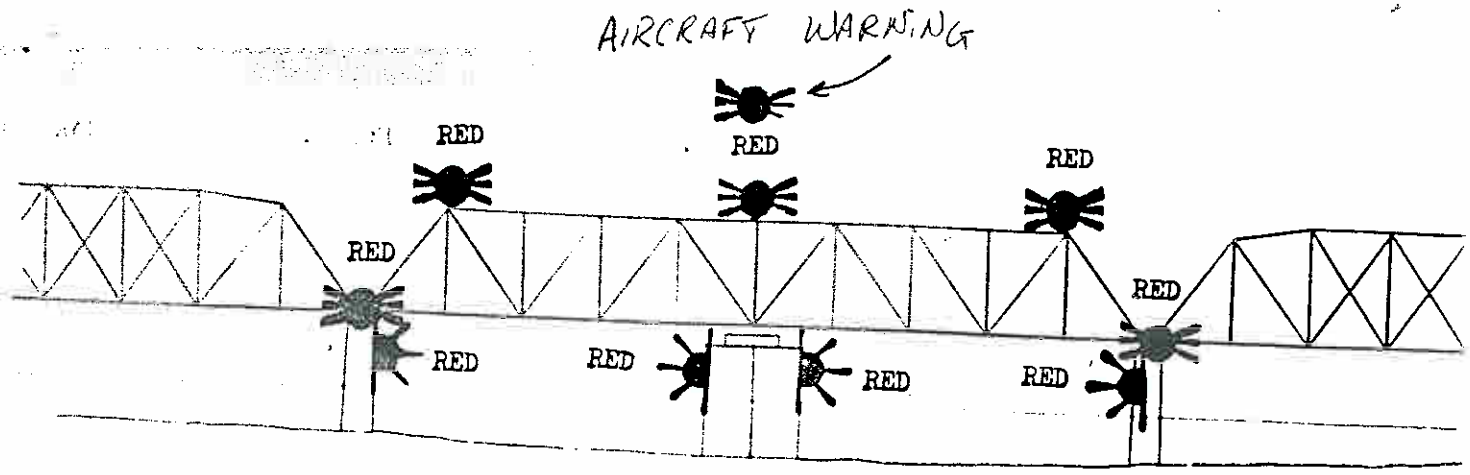

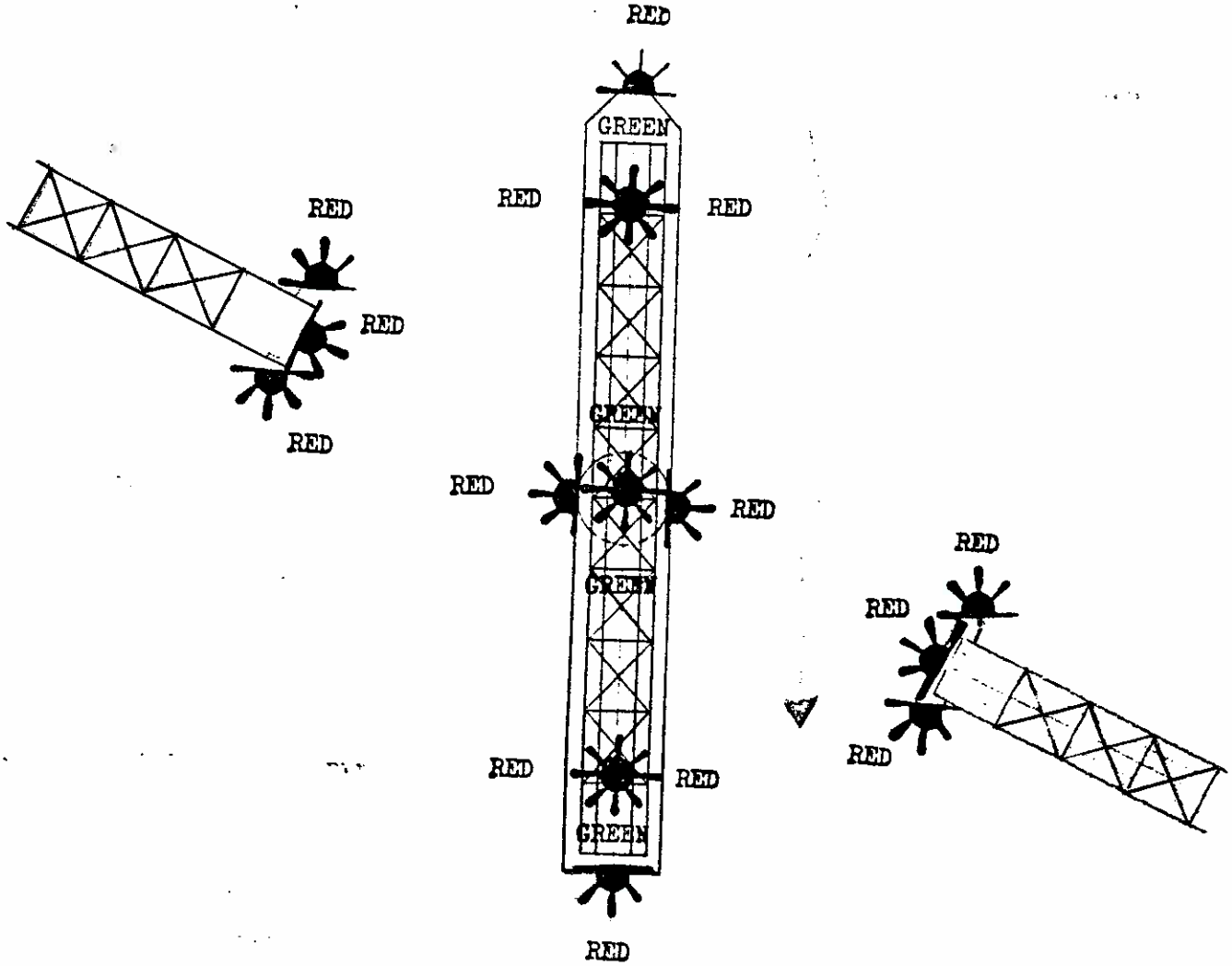

SIUSLAW RIVER
MILE 8.0
SOUTHERN PACIFIC RAILROAD
AT
CUSHMAN
LINCOLN COUNTY, OREGON
FILE 506-NB-5

U.S.C.G. BRIDGE INSPECTION 33CFR 117, 118

LIGHT LIST NO: 9367 **SECTOR OFFICE:** NB **LIGHT FILE NO:** 508-NB-5

1. WATERWAY NAME: Umpqua River
2. WATERWAY MILE: 11.1
3. LOCATION of BRIDGE: Reedsport, OR
4. NAME of BRIDGE: US-101 Bridge
5. NAME of OWNER: Oregon Department of Transportation
6. OWNER PHONE NUMBER: (503) 986-3339
7. TYPE of BRIDGE: (circle one) **POSITION:** 43-42-35.000N 124-06-04.000W

118.70 SWING 118.65 FIXED 118.80 BASCULE 118.75 PONTOON 118.85 VERTICAL LIFT

BRIDGE AND PIER LIGHTING	INSTALLED	FUNCTION PROPERLY
8. AERIAL WARNING LIGHT(S) RED 360º	Y / N	Y / N
9. DRAW SPAN LIGHTS		
RED (CLOSED)	Y / N	Y / N
GREEN (OPEN)	Y / N	Y / N
10. MARGIN OF CHANNEL LIGHTS RED 180º	Y / N	Y / N
11. PIER LIGHTS RED 180º	Y / N	Y / N
12. PIER PROTECTION / FENDERING LIGHTS RED 180º	Y / N	Y / N
13. CENTER OF CHANNEL LIGHTS		
GREEN 360 º	Y / N	Y / N
WHITE 3 VERTICAL 180º	Y / N	Y / N

BRIDGE PARTICULARS	INSTALLED	FUNCTION PROPERLY
14. 118.160 CLEARANCE GAUGES	Y / N	Y / N
15. 117.55 BRIDGE REG. SIGNS	Y / N	LEGIBLE Y / N
16. FENDERING / PIER PROTECTION	Y / N	CONDITION Good / Fair / Poor
17. DEBRIS BUILD-UP		Y / N

18. DISCREPANCIES (ITEM # AND COMMENT)

_____

_____

_____

19. HOW BRIDGE WAS INSPECTED (circle two) CAR, BOAT ; DAY, NIGHT
20. DATE OF INSPECTION _____
21. INSPECTOR (PRINT) _____
22. AUX. UNIT _____
23. LOCAL C.G. GROUP PERSON NOTIFIED _____ TIME / DATE _____

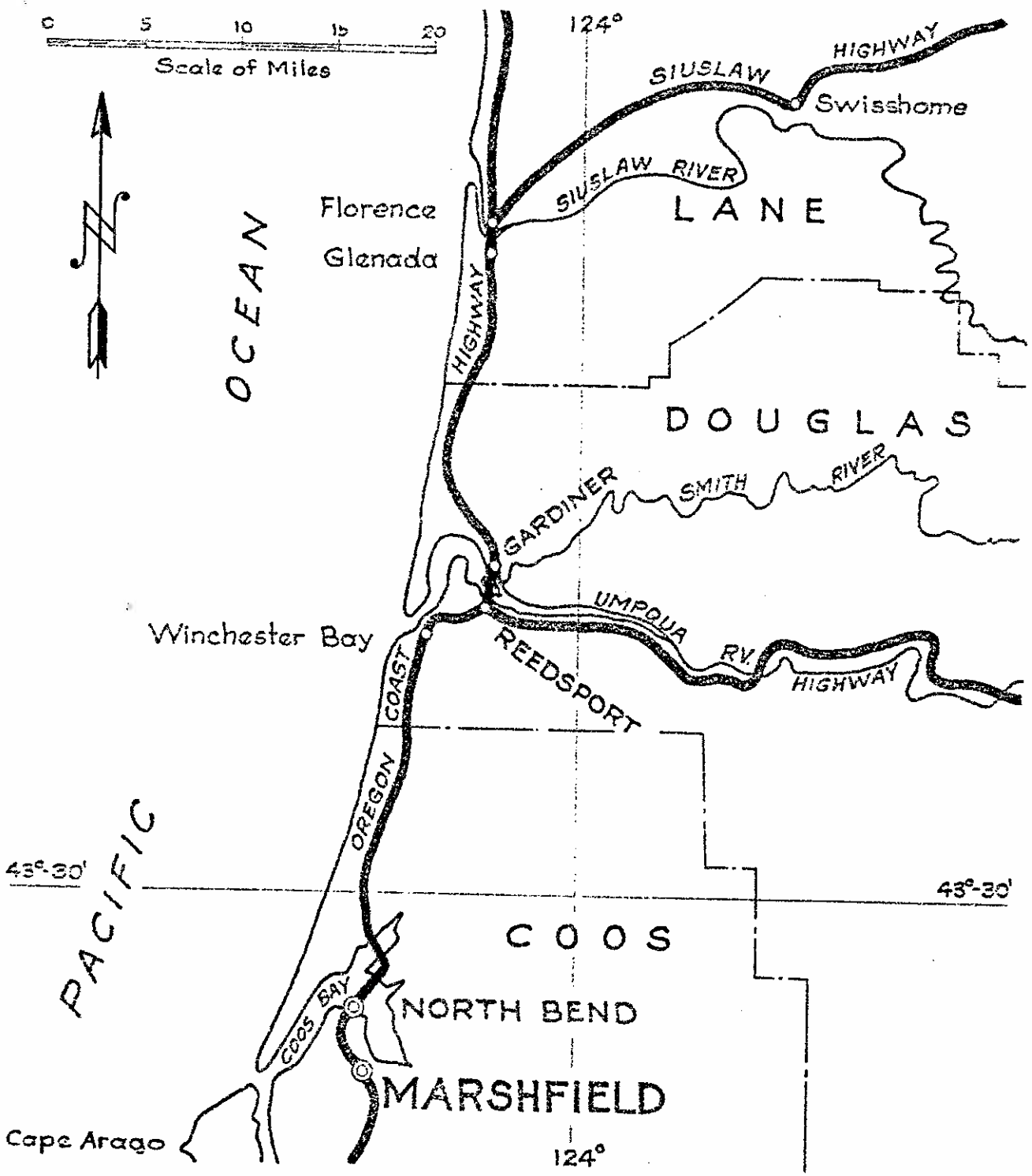

LOCATION MAP
OREGON DEPT. OF TRANS.
UMPQUA RIVER BRIDGE
AT REEDSPORT, OR
DOUGLAS COUNTY
FILE 508-NB-5

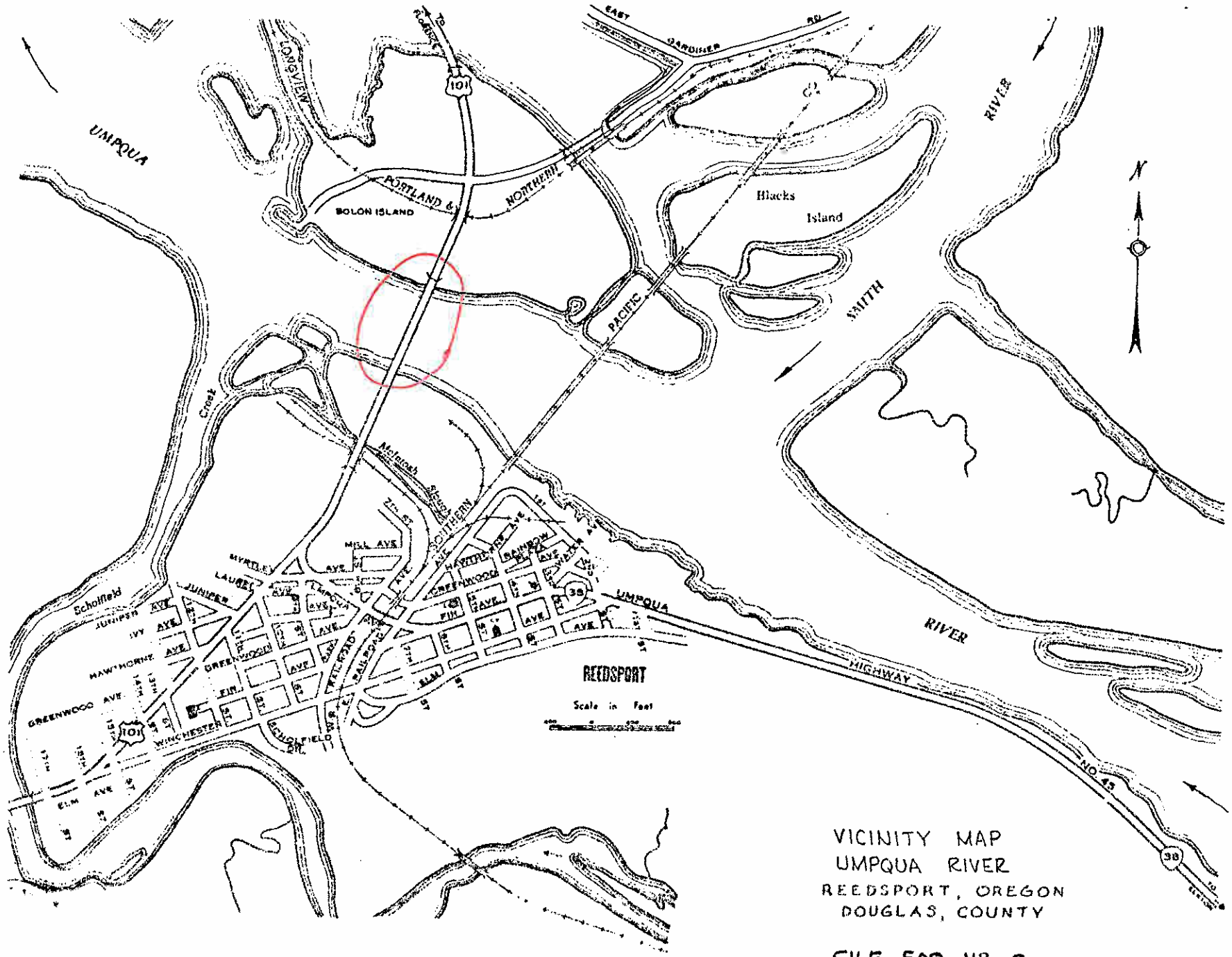

VICINITY MAP
UMPQUA RIVER
REEDSPORT, OREGON
DOUGLAS, COUNTY

FILE 508-NB-5

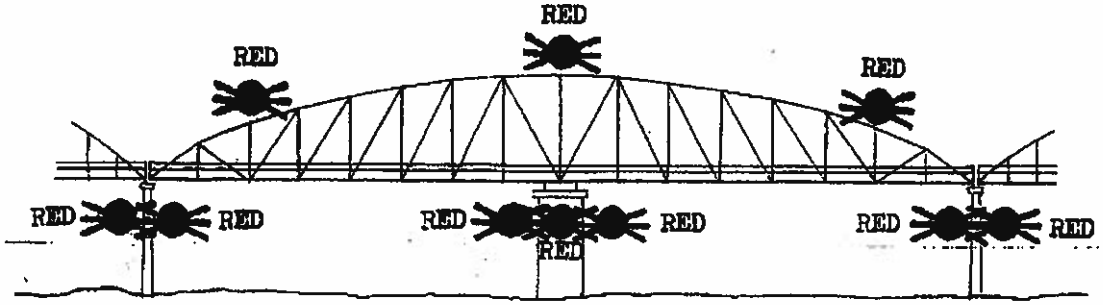

CLOSED

ELEVATION

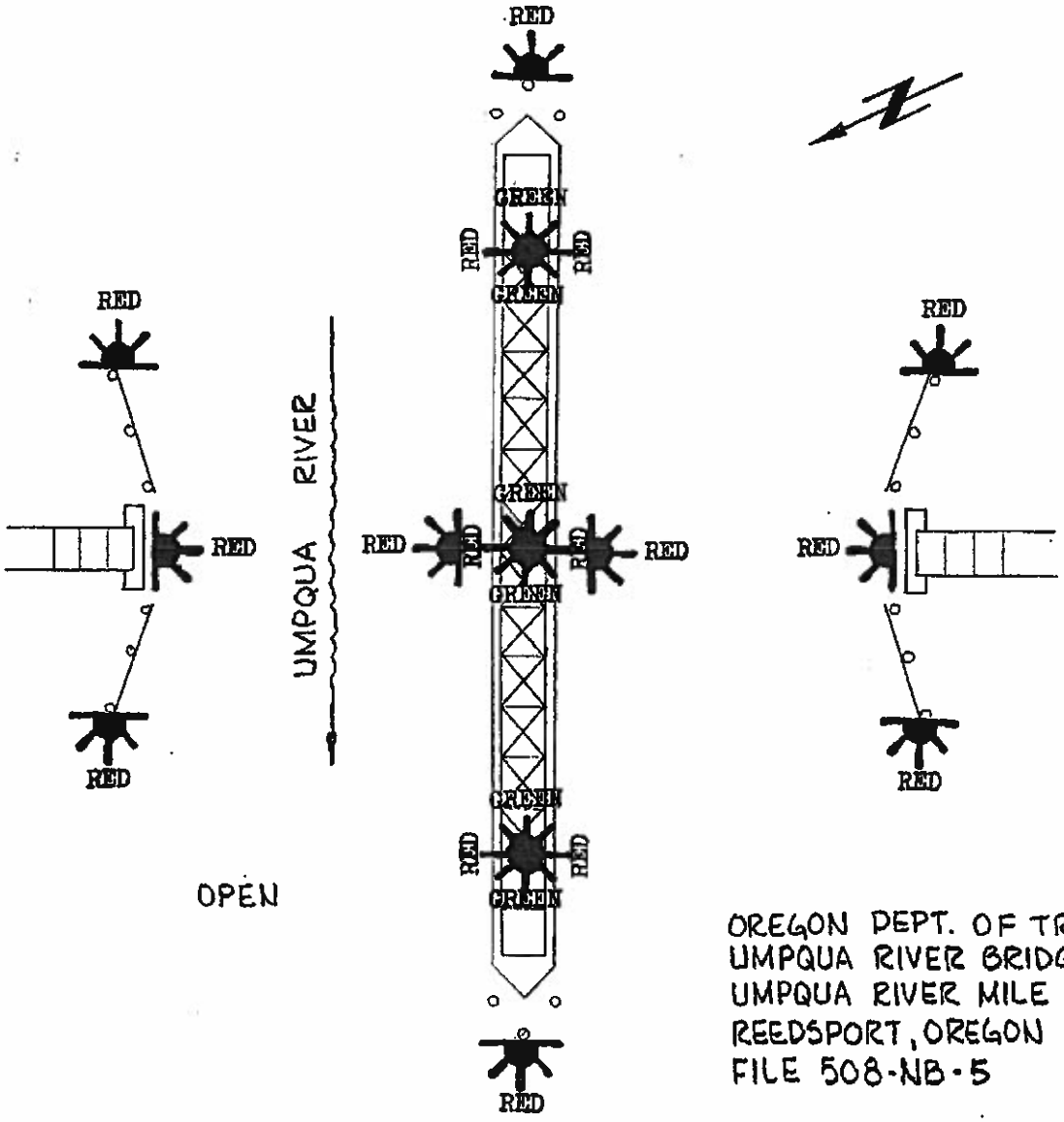

OPEN

PLAN

OREGON DEPT. OF TRANS.
UMPQUA RIVER BRIDGE
UMPQUA RIVER MILE 11.0
REEDSPORT, OREGON
FILE 508-NB-5

U.S.C.G. BRIDGE INSPECTION 33CFR 117, 118

LIGHT LIST NO: 9369 **SECTOR OFFICE:** NB **LIGHT FILE NO:** 509-NB-5

1. WATERWAY NAME: Umpqua River
2. WATERWAY MILE: 11.5
3. LOCATION of BRIDGE: Reedsport, OR
4. NAME of BRIDGE: CO&PRR Bridge
5. NAME of OWNER: Central Oregon & Pacific Railroad Company
6. OWNER PHONE NUMBER: (541) 957 2506
7. TYPE of BRIDGE: (circle one) **POSITION:** 43-42-26.000N 124-05-45.000W

118.70 SWING 118.65 FIXED 118.80 BASCULE 118.75 PONTOON 118.85 VERTICAL LIFT

BRIDGE AND PIER LIGHTING	INSTALLED	FUNCTION PROPERLY
8. AERIAL WARNING LIGHT(S) RED 360º	Y / N	Y / N
9. DRAW SPAN LIGHTS		
RED (CLOSED)	Y / N	Y / N
GREEN (OPEN)	Y / N	Y / N
10. MARGIN OF CHANNEL LIGHTS RED 180º	Y / N	Y / N
11. PIER LIGHTS RED 180º	Y / N	Y / N
12. PIER PROTECTION / FENDERING LIGHTS RED 180º	Y / N	Y / N
13. CENTER OF CHANNEL LIGHTS		
GREEN 360 º	Y / N	Y / N
WHITE 3 VERTICAL 180º	Y / N	Y / N

BRIDGE PARTICULARS	INSTALLED	FUNCTION PROPERLY
14. 118.160 CLEARANCE GAUGES	Y / N	Y / N
15. 117.55 BRIDGE REG. SIGNS	Y / N	LEGIBLE Y / N
16. FENDERING / PIER PROTECTION	Y / N	CONDITION Good / Fair / Poor
17. DEBRIS BUILD-UP		Y / N

18. DISCREPANCIES (ITEM # AND COMMENT)

_____

_____

_____

19. HOW BRIDGE WAS INSPECTED (circle two) CAR, BOAT ; DAY, NIGHT
20. DATE OF INSPECTION _____
21. INSPECTOR (PRINT) _____
22. AUX. UNIT _____
23. LOCAL C.G. GROUP PERSON NOTIFIED _____ TIME / DATE _____

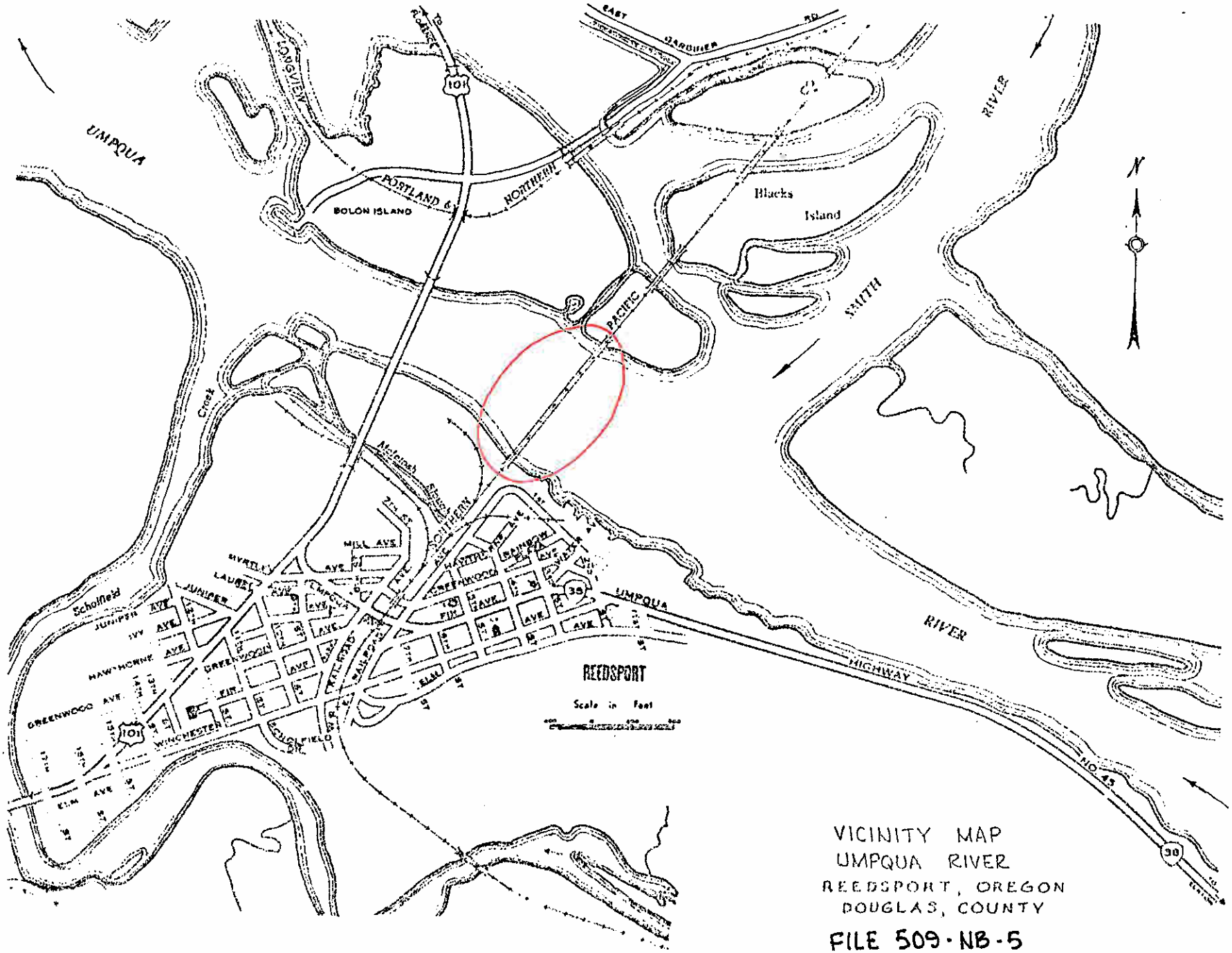

VICINITY MAP
UMPQUA RIVER
REEDSPORT, OREGON
DOUGLAS, COUNTY

FILE 509-NB-5

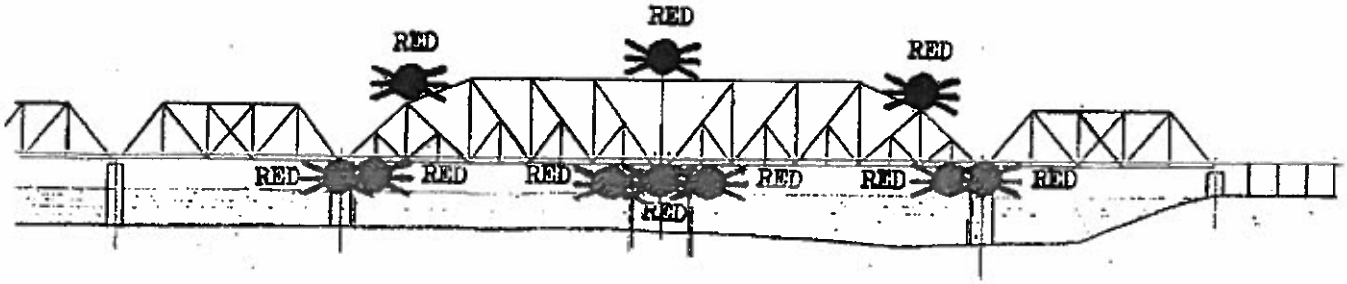

ELEVATION
(CLOSED)

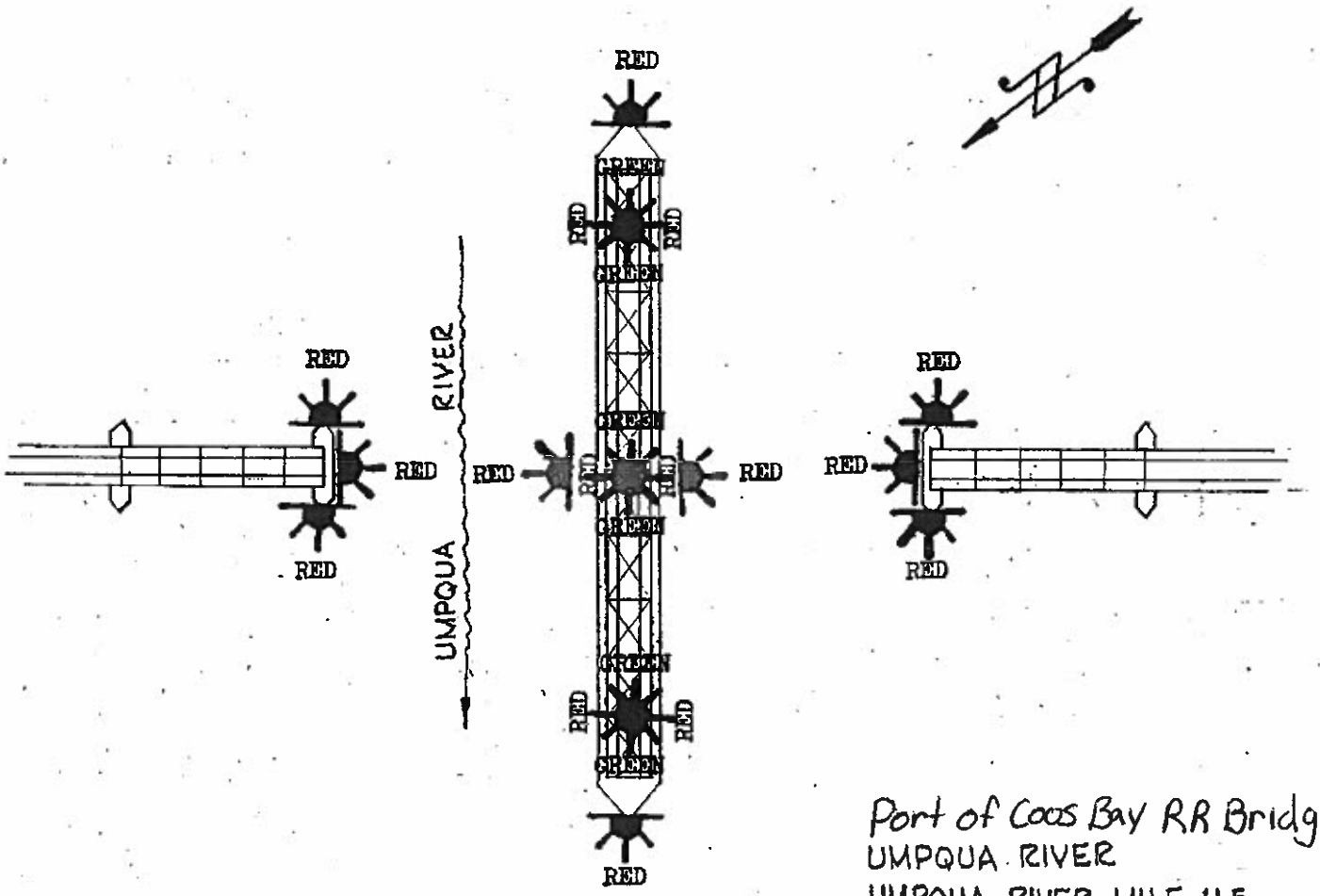

PLAN
(OPEN)

Port of Coos Bay RR Bridge
UMPQUA RIVER
UMPQUA RIVER, MILE 11.5
REEDSPORT, OREGON
FILE 509-NB-5

U.S.C.G. BRIDGE INSPECTION 33CFR 117, 118

LIGHT LIST NO: 8990 **SECTOR OFFICE:** NB **LIGHT FILE NO:** 512-NB-5

1. WATERWAY NAME: Coos Bay
2. WATERWAY MILE: 9.0
3. LOCATION of BRIDGE: North Bend, OR
4. NAME of BRIDGE: Coos Bay RR Bridge
5. NAME of OWNER: Port of Coos Bay
6. OWNER PHONE NUMBER: (541) 267 7678
7. TYPE of BRIDGE: (circle one) **POSITION:** 43-25-37.000N 124-14-09.000W

118.70 SWING 118.65 FIXED 118.80 BASCULE 118.75 PONTOON 118.85 VERTICAL LIFT

BRIDGE AND PIER LIGHTING	INSTALLED	FUNCTION PROPERLY
8. AERIAL WARNING LIGHT(S) RED 360º	Y / N	Y / N
9. DRAW SPAN LIGHTS		
RED (CLOSED)	Y / N	Y / N
GREEN (OPEN)	Y / N	Y / N
10. MARGIN OF CHANNEL LIGHTS RED 180º	Y / N	Y / N
11. PIER LIGHTS RED 180º	Y / N	Y / N
12. PIER PROTECTION / FENDERING LIGHTS RED 180º	Y / N	Y / N
13. CENTER OF CHANNEL LIGHTS		
GREEN 360 º	Y / N	Y / N
WHITE 3 VERTICAL 180º	Y / N	Y / N

BRIDGE PARTICULARS	INSTALLED	FUNCTION PROPERLY
14. 118.160 CLEARANCE GAUGES	Y / N	Y / N
15. 117.55 BRIDGE REG. SIGNS	Y / N	LEGIBLE Y / N
16. FENDERING / PIER PROTECTION	Y / N	CONDITION Good / Fair / Poor
17. DEBRIS BUILD-UP		Y / N

18. DISCREPANCIES (ITEM # AND COMMENT)

_____

_____

_____

19. HOW BRIDGE WAS INSPECTED (circle two) CAR, BOAT ; DAY, NIGHT
20. DATE OF INSPECTION _____
21. INSPECTOR (PRINT) _____
22. AUX. UNIT _____
23. LOCAL C.G. GROUP PERSON NOTIFIED _____ TIME / DATE _____

July 23, 2013

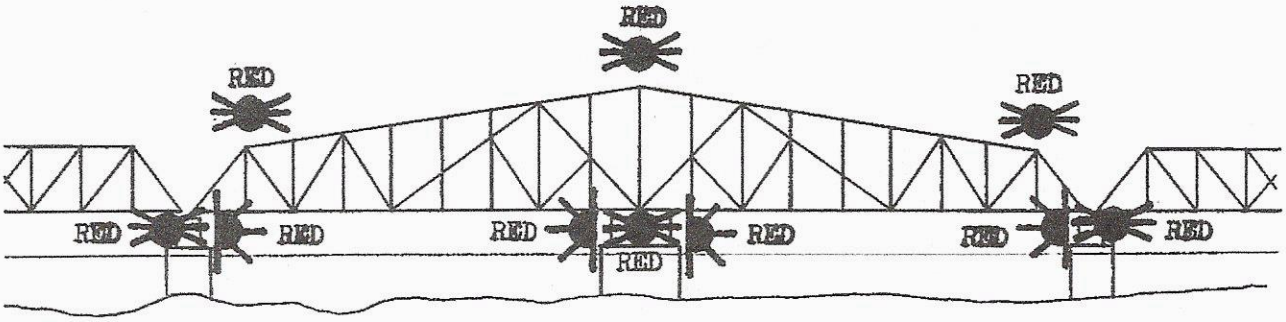

ELEVATION
(CLOSED)

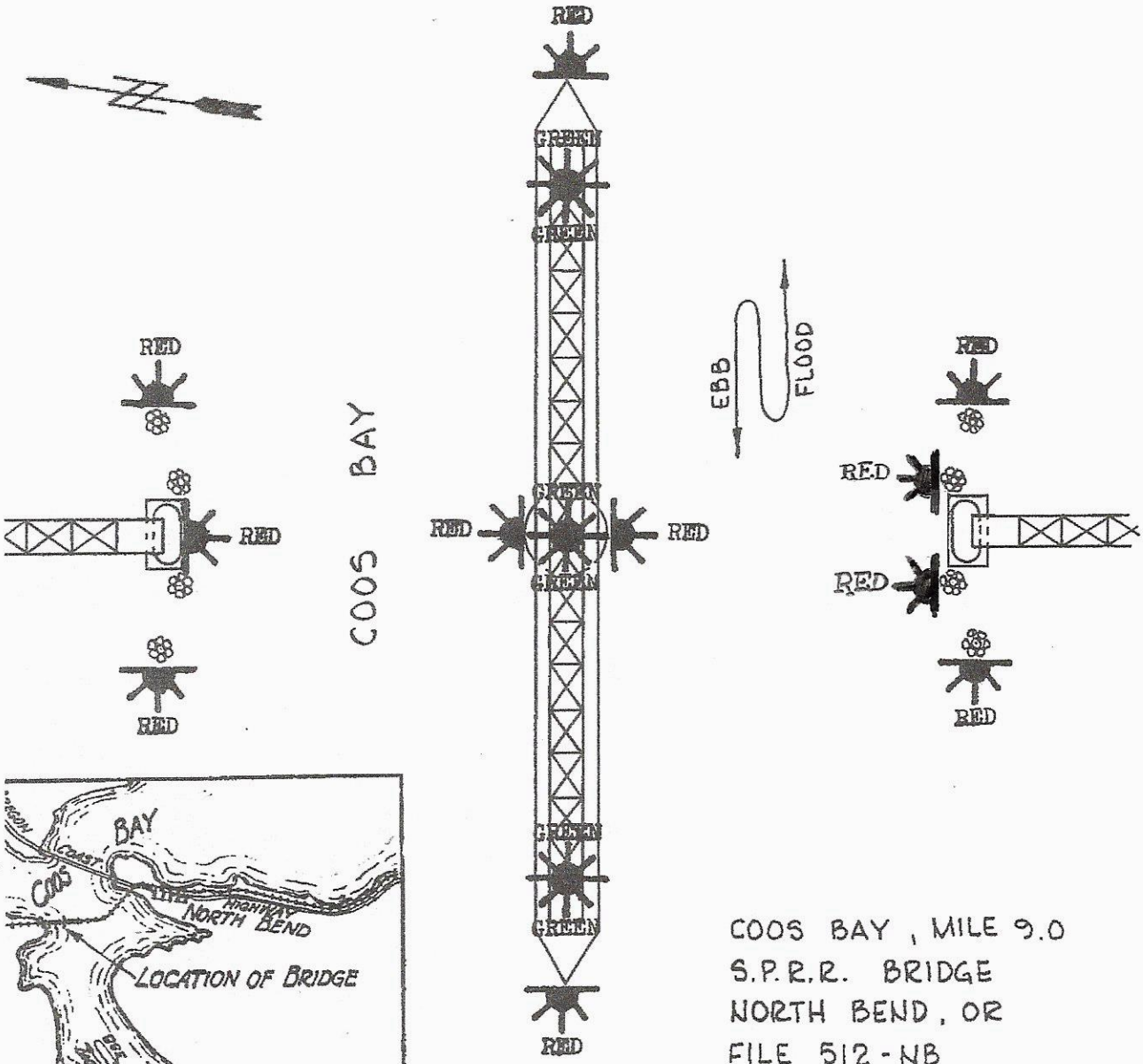

PLAN
(OPEN)

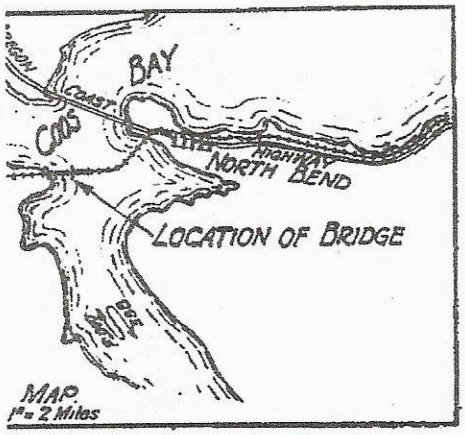

COOS BAY, MILE 9.0
S.P.R.R. BRIDGE
NORTH BEND, OR
FILE 512-NB

U.S.C.G. BRIDGE INSPECTION 33CFR 117, 118

LIGHT LIST NO: 9009 **SECTOR OFFICE:** NB **LIGHT FILE NO:** 513-NB-5

1. WATERWAY NAME: Coos Bay
2. WATERWAY MILE: 9.5
3. LOCATION of BRIDGE: North Bend, OR
4. NAME of BRIDGE: McCullough Bridge
5. NAME of OWNER: Oregon Department of Transportation
6. OWNER PHONE NUMBER: (503) 986-3339
7. TYPE of BRIDGE: (circle one) **POSITION:** 43-25-35.000N 124-13-20.000W

118.70 SWING 118.65 FIXED 118.80 BASCULE 118.75 PONTOON 118.85 VERTICAL LIFT

BRIDGE AND PIER LIGHTING	INSTALLED	FUNCTION PROPERLY
8. AERIAL WARNING LIGHT(S) RED 360º	Y / N	Y / N
9. DRAW SPAN LIGHTS		
RED (CLOSED)	Y / N	Y / N
GREEN (OPEN)	Y / N	Y / N
10. MARGIN OF CHANNEL LIGHTS RED 180º	Y / N	Y / N
11. PIER LIGHTS RED 180º	Y / N	Y / N
12. PIER PROTECTION / FENDERING LIGHTS RED 180º	Y / N	Y / N
13. CENTER OF CHANNEL LIGHTS		
GREEN 360 º	Y / N	Y / N
WHITE 3 VERTICAL 180º	Y / N	Y / N

BRIDGE PARTICULARS	INSTALLED	FUNCTION PROPERLY
14. 118.160 CLEARANCE GAUGES	Y / N	Y / N
15. 117.55 BRIDGE REG. SIGNS	Y / N	LEGIBLE Y / N
16. FENDERING / PIER PROTECTION	Y / N	CONDITION Good / Fair / Poor
17. DEBRIS BUILD-UP		Y / N

18. DISCREPANCIES (ITEM # AND COMMENT)

_____

_____

_____

19. HOW BRIDGE WAS INSPECTED (circle two) CAR, BOAT ; DAY, NIGHT
20. DATE OF INSPECTION _____
21. INSPECTOR (PRINT) _____
22. AUX. UNIT _____
23. LOCAL C.G. GROUP PERSON NOTIFIED _____ TIME / DATE _____

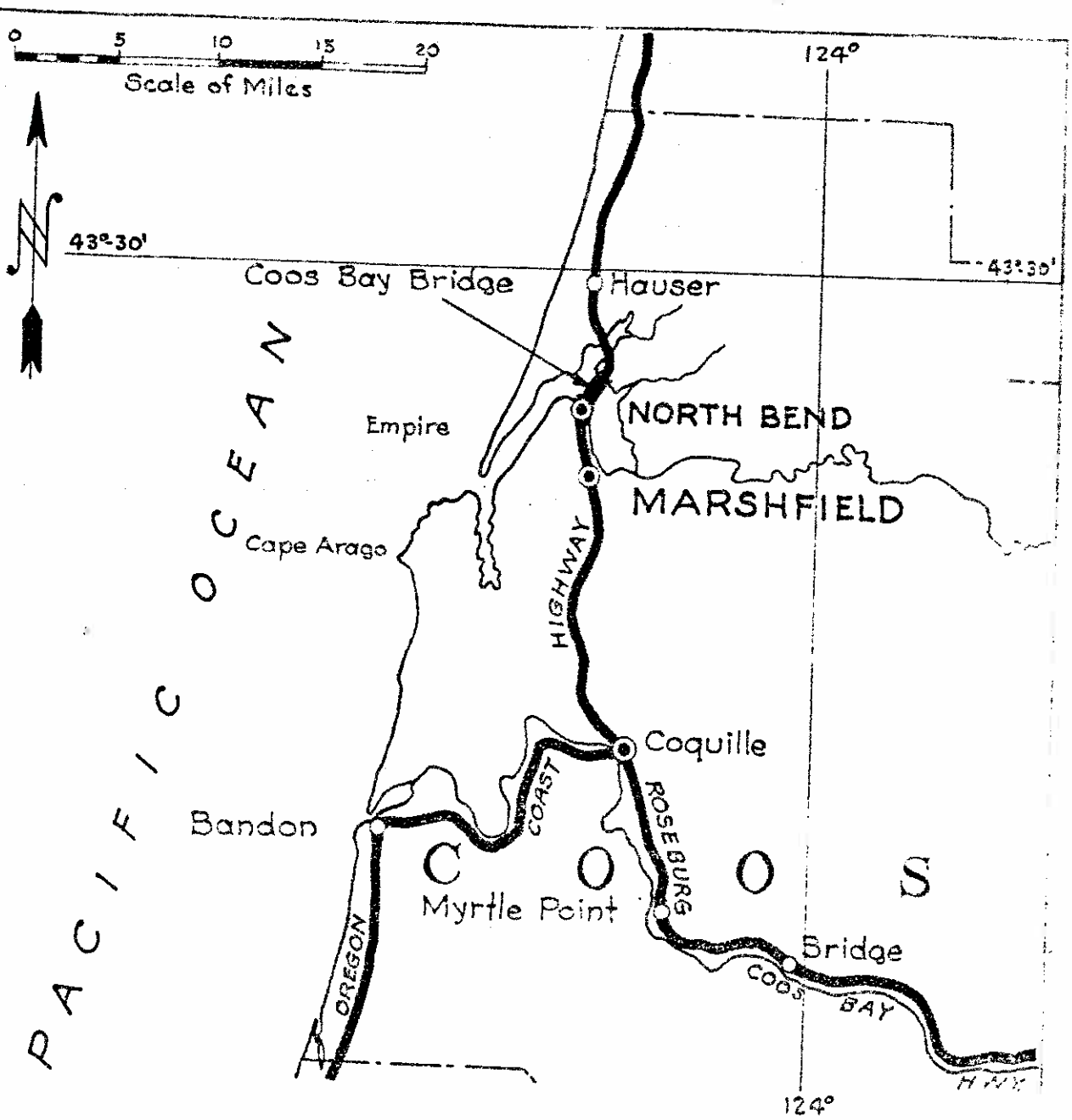

LOCATION MAP
OREGON DEPT. OF TRANSPORTATION
McCULLOUGH BRIDGE
COOS BAY COOS COUNTY
AT NORTH BEND

FILE 513-NB-5

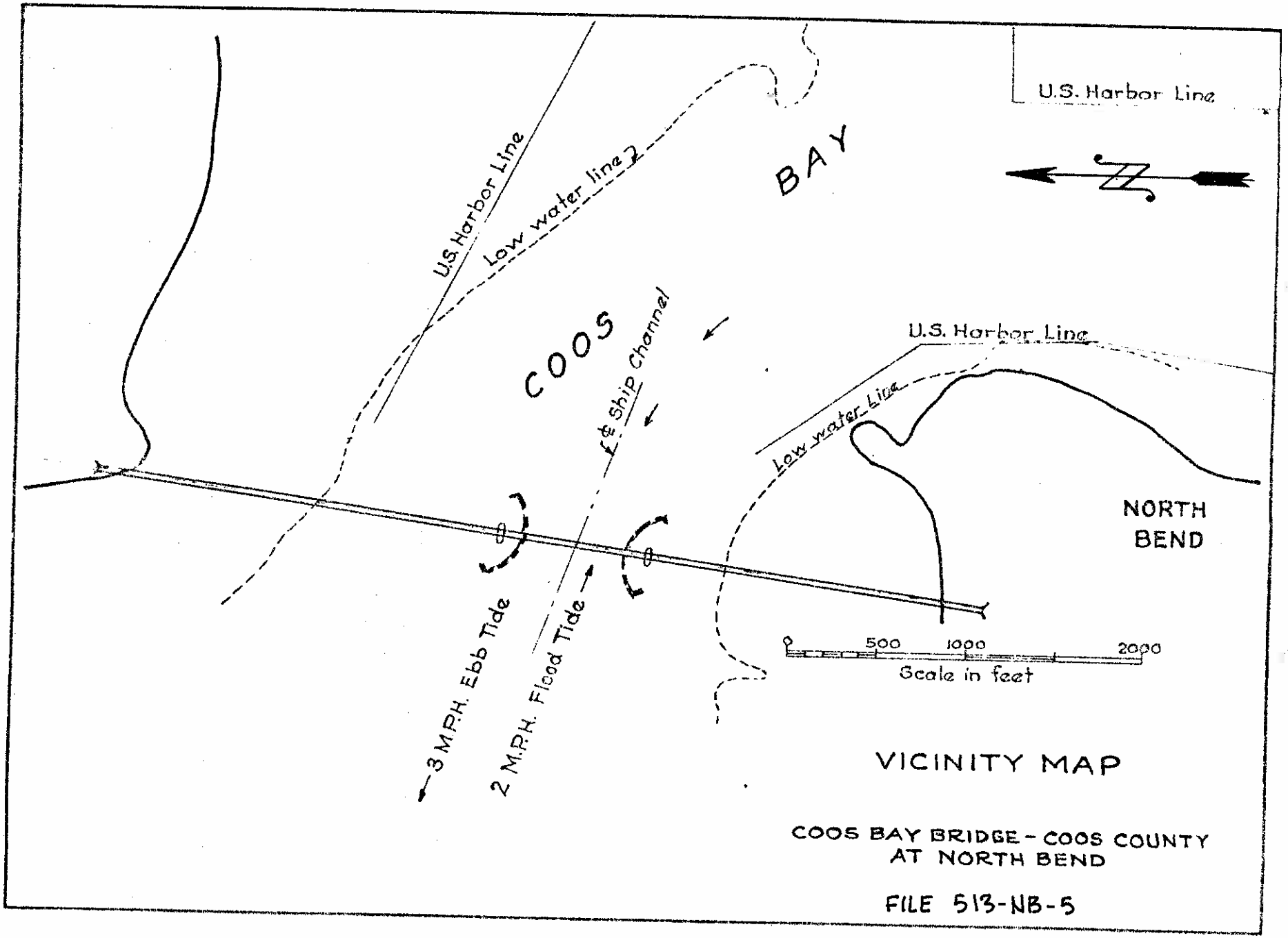

VICINITY MAP

COOS BAY BRIDGE - COOS COUNTY
AT NORTH BEND

FILE 513-NB-5

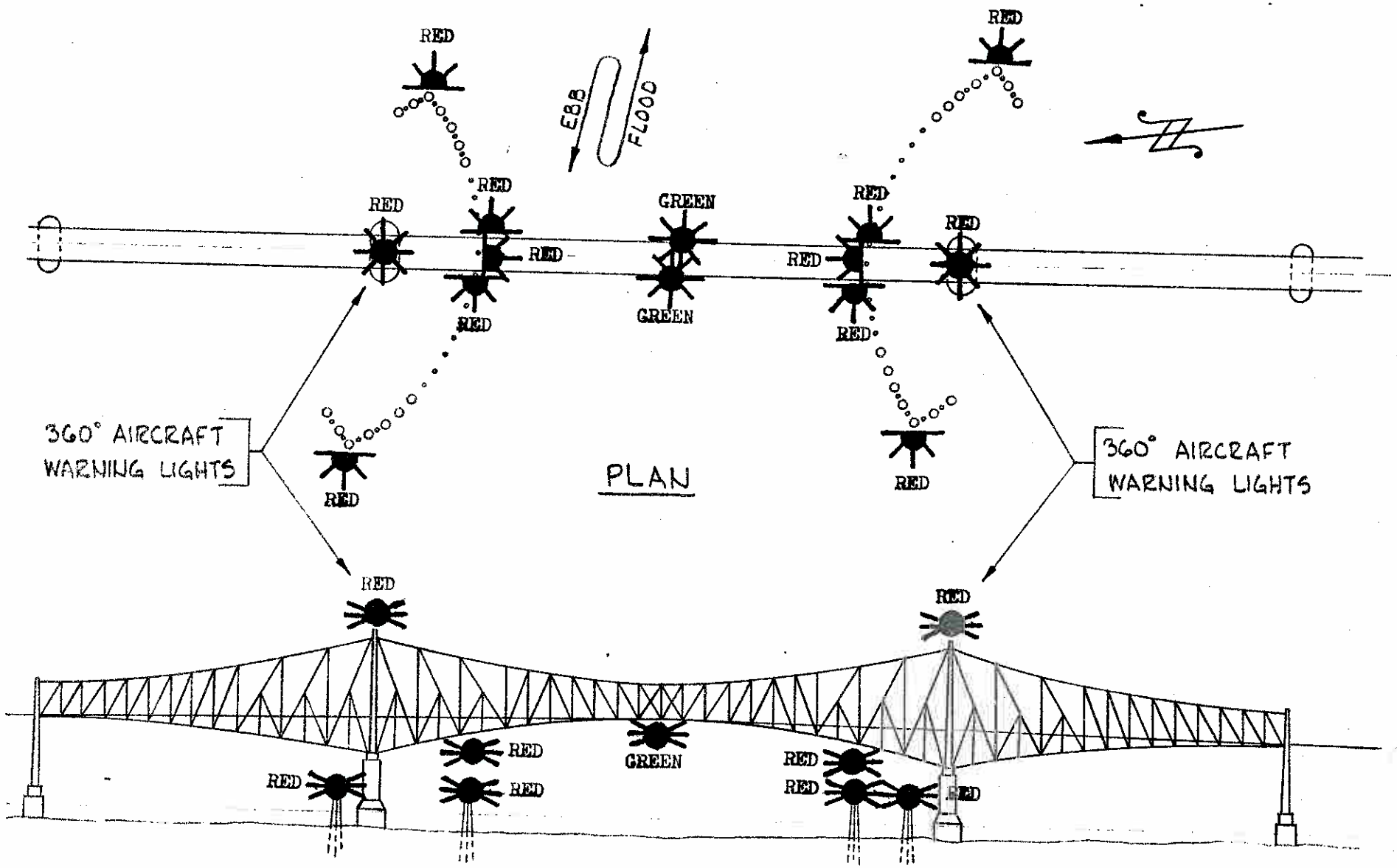

ELEVATION

COOS BAY, MILE 9.5
OREGON DEPT. OF TRANS.
McCULLOUGH BRIDGE
NORTH BEND, OR
FILE 513-NB-5

U.S.C.G. BRIDGE INSPECTION 33CFR 117, 118

LIGHT LIST NO: 9125 **SECTOR OFFICE:** NB **LIGHT FILE NO:** 515-NB-5

1. WATERWAY NAME: Coos River
2. WATERWAY MILE: 2.2
3. LOCATION of BRIDGE: Near Eastside, OR
4. NAME of BRIDGE: Chandler Bridge
5. NAME of OWNER: Oregon Department of Transportation
6. OWNER PHONE NUMBER: (503) 986-3339
7. TYPE of BRIDGE: (circle one) **POSITION:** 43-21-58.000N 124-09-11.000W

118.70 SWING 118.65 FIXED 118.80 BASCULE 118.75 PONTOON 118.85 VERTICAL LIFT

BRIDGE AND PIER LIGHTING	INSTALLED	FUNCTION PROPERLY
8. AERIAL WARNING LIGHT(S) RED 360º	Y / N	Y / N
9. DRAW SPAN LIGHTS		
RED (CLOSED)	Y / N	Y / N
GREEN (OPEN)	Y / N	Y / N
10. MARGIN OF CHANNEL LIGHTS RED 180º	Y / N	Y / N
11. PIER LIGHTS RED 180º	Y / N	Y / N
12. PIER PROTECTION / FENDERING LIGHTS RED 180º	Y / N	Y / N
13. CENTER OF CHANNEL LIGHTS		
GREEN 360 º	Y / N	Y / N
WHITE 3 VERTICAL 180º	Y / N	Y / N

BRIDGE PARTICULARS	INSTALLED	FUNCTION PROPERLY
14. 118.160 CLEARANCE GAUGES	Y / N	Y / N
15. 117.55 BRIDGE REG. SIGNS	Y / N	LEGIBLE Y / N
16. FENDERING / PIER PROTECTION	Y / N	CONDITION Good / Fair / Poor
17. DEBRIS BUILD-UP		Y / N

18. DISCREPANCIES (ITEM # AND COMMENT)

_____

_____

_____

19. HOW BRIDGE WAS INSPECTED (circle two) CAR, BOAT ; DAY, NIGHT
20. DATE OF INSPECTION _____
21. INSPECTOR (PRINT) _____
22. AUX. UNIT _____
23. LOCAL C.G. GROUP PERSON NOTIFIED _____ TIME / DATE _____

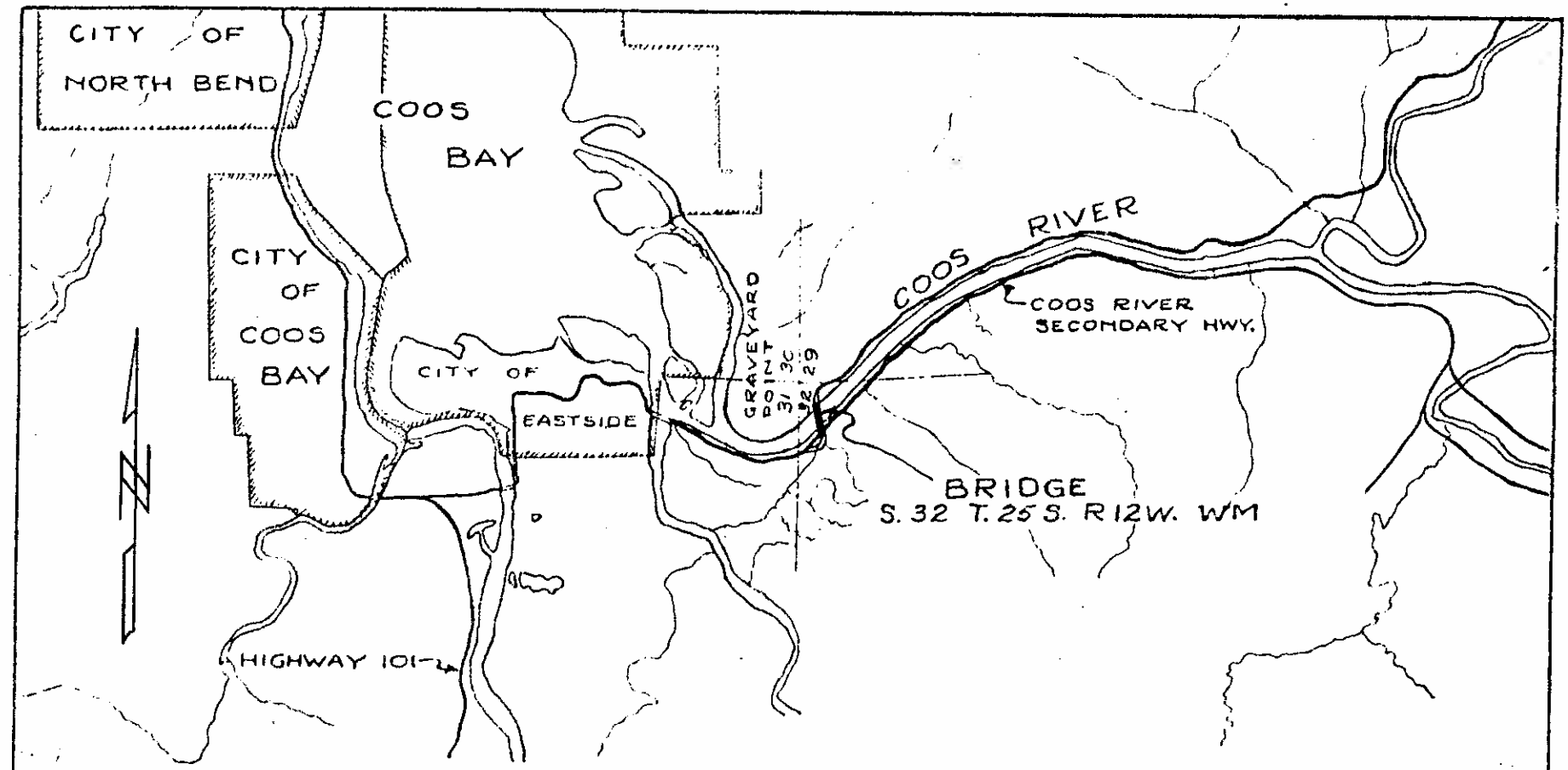

LOCATION MAP

0 3000 6000 9000 12000

SCALE IN FEET

CHANDLER BRIDGE
OVER
COOS RIVER
ON
COOS RIVER SECONDARY HWY.
COOS COUNTY, OREGON

FILE 515-NB-5

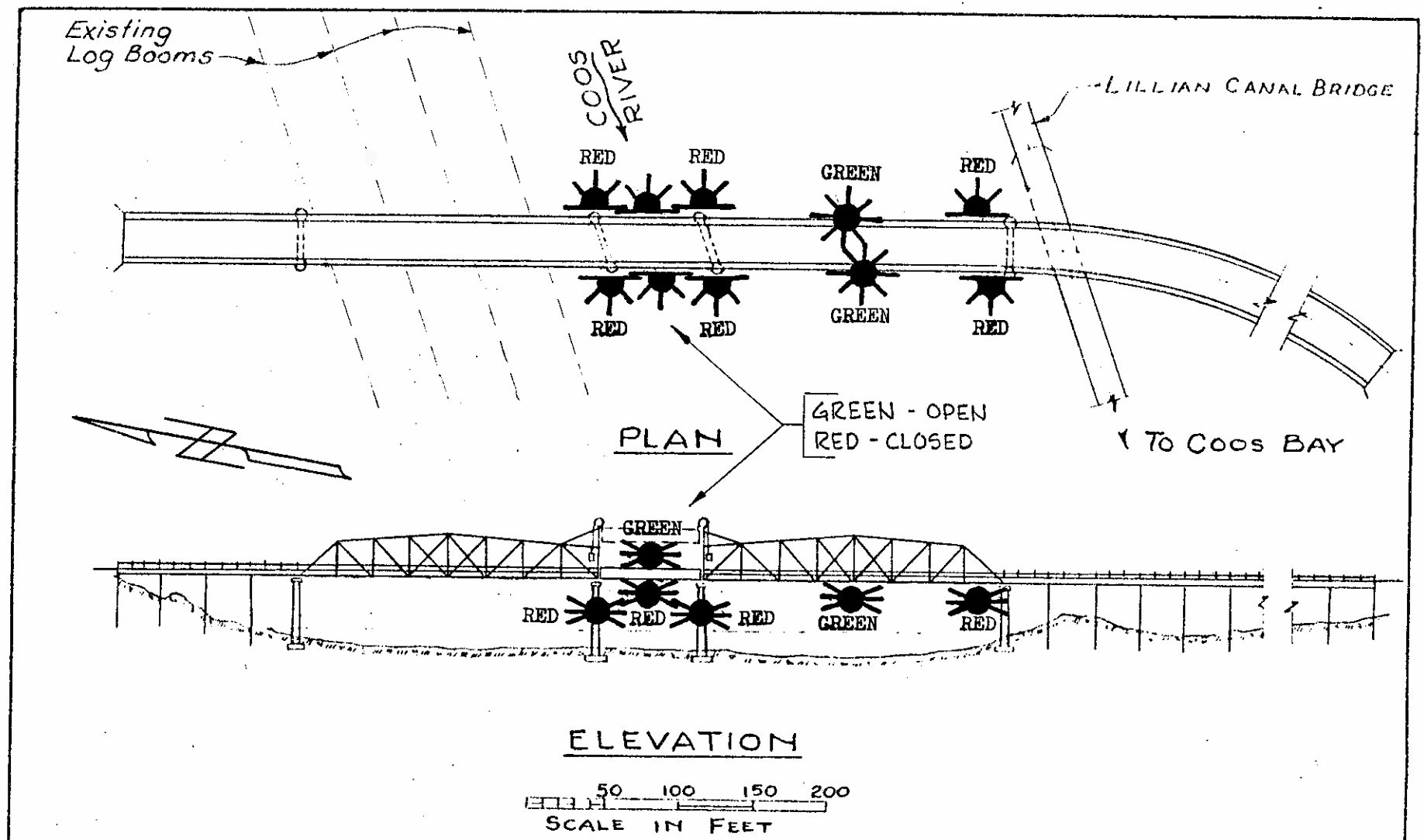

CHANDLER BRIDGE
OVER
COOS RIVER
ON
COOS RIVER SECONDARY HWY.
COOS COUNTY, OREGON
FILE 515-NB-5

U.S.C.G. BRIDGE INSPECTION 33CFR 117, 118

LIGHT LIST NO: 9130 **SECTOR OFFICE:** NB **LIGHT FILE NO:** 516-NB-5

1. WATERWAY NAME: South Fork Coos River
2. WATERWAY MILE: 2.2
3. LOCATION of BRIDGE: Near Coos Bay, Coos County, Oregon
4. NAME of BRIDGE: Anson-Rogers Bridge
5. NAME of OWNER: Coos County
6. OWNER PHONE NUMBER: (541) 396 3121 ext 370
7. TYPE of BRIDGE: (circle one) **POSITION:** 43-21-56.000N 124-04-57.000W

118.70 SWING 118.65 FIXED 118.80 BASCULE 118.75 PONTOON 118.85 VERTICAL LIFT

BRIDGE AND PIER LIGHTING	INSTALLED	FUNCTION PROPERLY
8. AERIAL WARNING LIGHT(S) RED 360º	Y / N	Y / N
9. DRAW SPAN LIGHTS		
RED (CLOSED)	Y / N	Y / N
GREEN (OPEN)	Y / N	Y / N
10. MARGIN OF CHANNEL LIGHTS RED 180º	Y / N	Y / N
11. PIER LIGHTS RED 180º	Y / N	Y / N
12. PIER PROTECTION / FENDERING LIGHTS RED 180º	Y / N	Y / N
13. CENTER OF CHANNEL LIGHTS		
GREEN 360 º	Y / N	Y / N
WHITE 3 VERTICAL 180º	Y / N	Y / N

BRIDGE PARTICULARS	INSTALLED	FUNCTION PROPERLY
14. 118.160 CLEARANCE GAUGES	Y / N	Y / N
15. 117.55 BRIDGE REG. SIGNS	Y / N	LEGIBLE Y / N
16. FENDERING / PIER PROTECTION	Y / N	CONDITION Good / Fair / Poor
17. DEBRIS BUILD-UP		Y / N

18. DISCREPANCIES (ITEM # AND COMMENT)

_____

_____

_____

19. HOW BRIDGE WAS INSPECTED (circle two) CAR, BOAT ; DAY, NIGHT
20. DATE OF INSPECTION _____
21. INSPECTOR (PRINT) _____
22. AUX. UNIT _____
23. LOCAL C.G. GROUP PERSON NOTIFIED _____ TIME / DATE _____

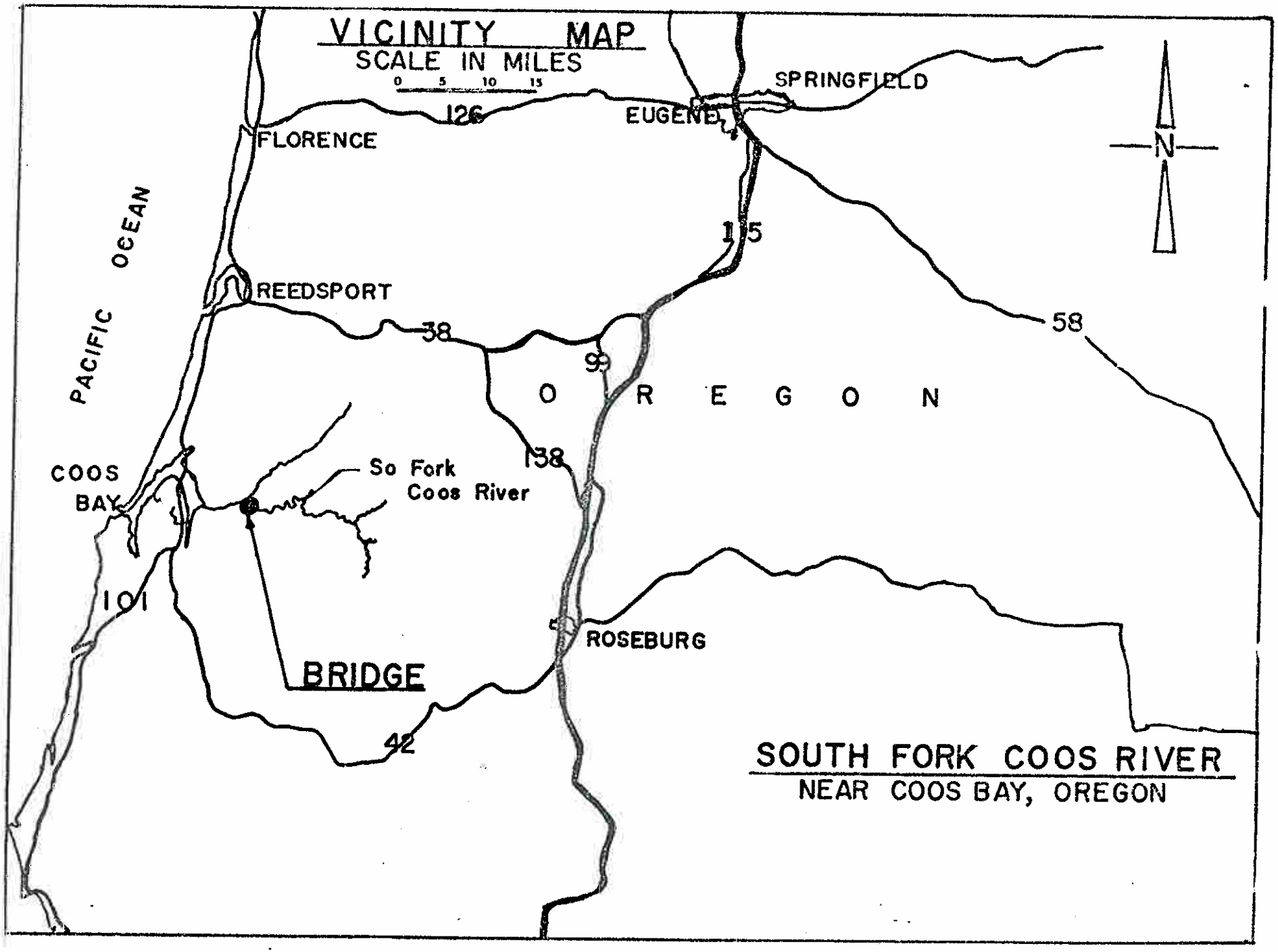
VICINITY MAP
SCALE IN MILES
0 5 10 15
SPRINGFIELD
EUGENE
126
FLORENCE
N
115
PACIFIC OCEAN
REEDSPORT
38
58
99
O R E G O N
138
COOS BAY
So Fork Coos River
101
ROSEBURG
BRIDGE
42
SOUTH FORK COOS RIVER
NEAR COOS BAY, OREGON

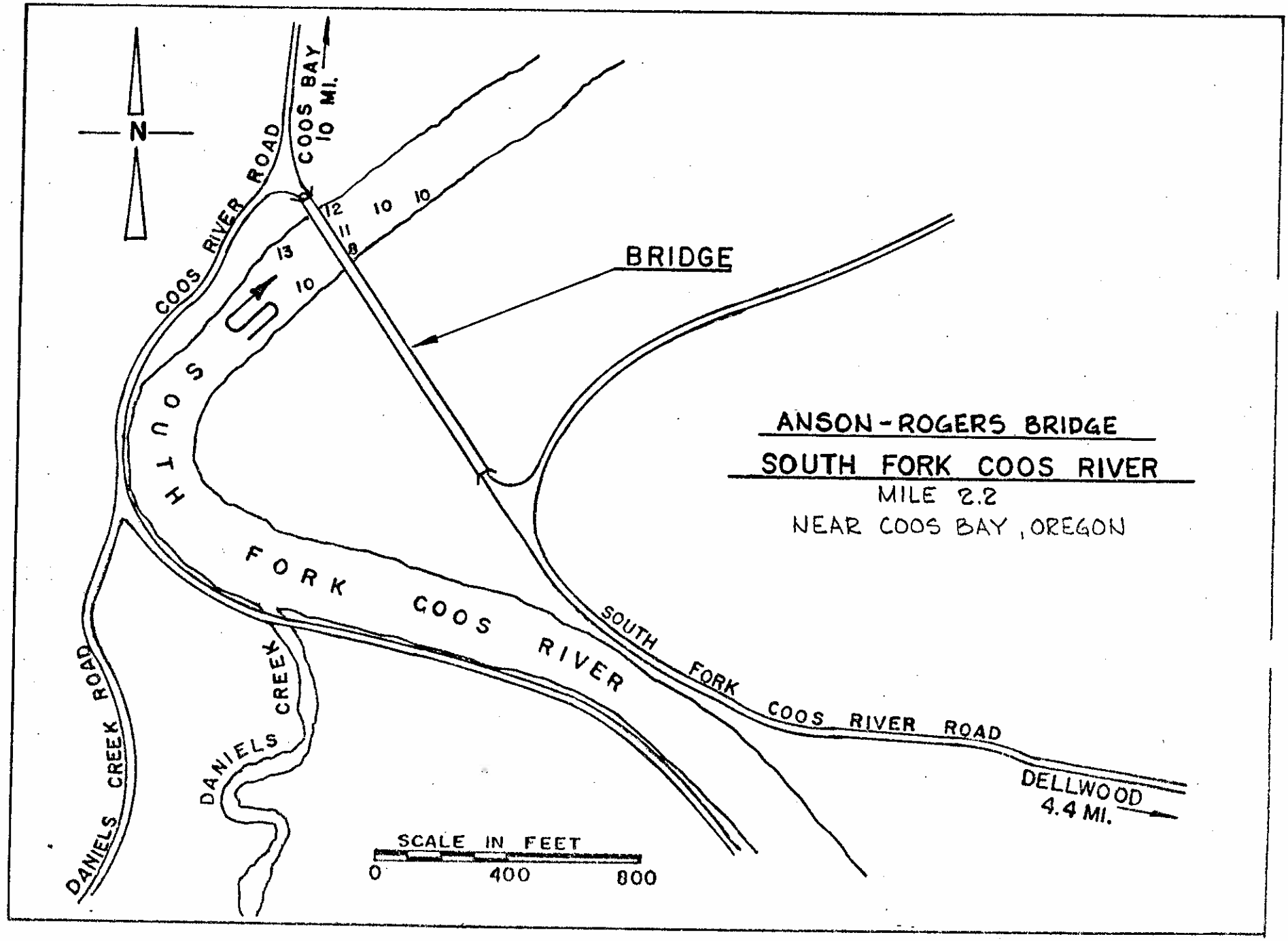
N
COOS BAY
10 MI.
COOS RIVER ROAD
12
10
10
11
8
13
10
BRIDGE
SOUTH FORK COOS RIVER
ANSON-ROGERS BRIDGE
SOUTH FORK COOS RIVER
MILE 2.2
NEAR COOS BAY, OREGON
SOUTH FORK COOS RIVER ROAD
DELLWOOD
4.4 MI.
DANIELS CREEK ROAD
DANIELS CREEK
SCALE IN FEET
0
400
800

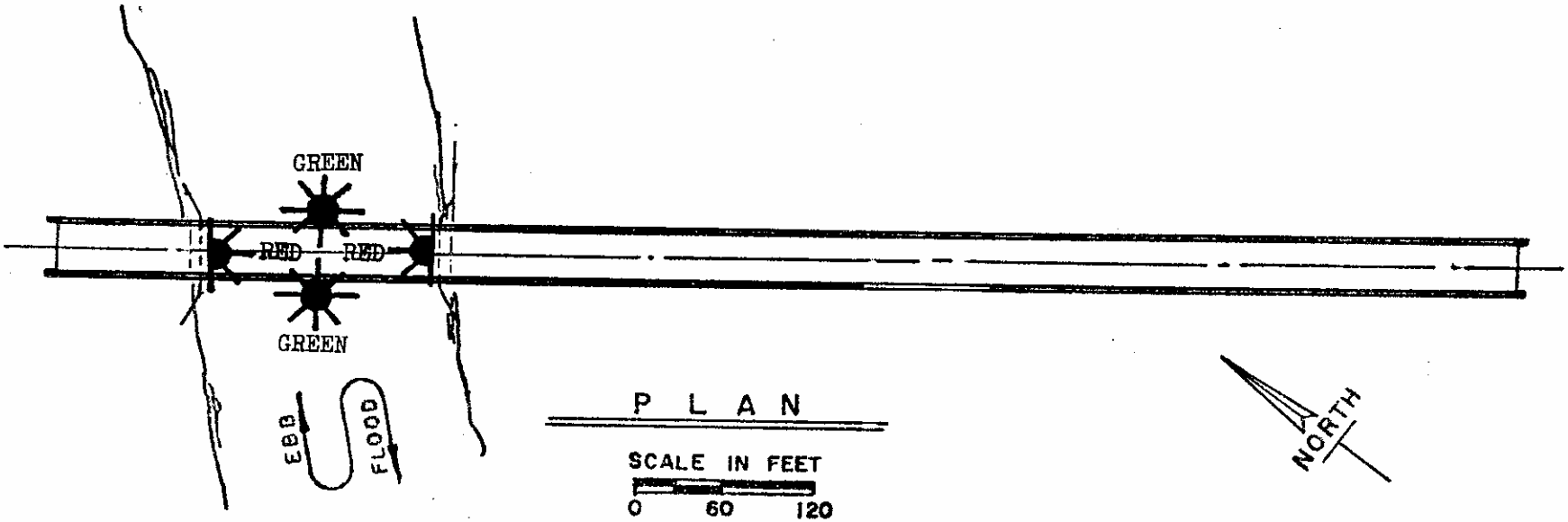

PLAN

SCALE IN FEET

0 60 120

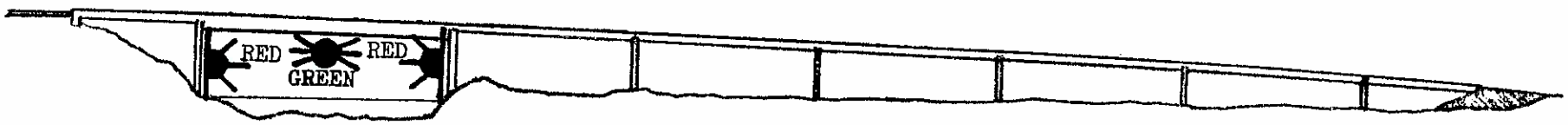

ELEVATION

SCALE IN FEET

0 60 120

ANSON-ROGERS BRIDGE

SOUTH FORK COOS RIVER

MILE 2.2

NEAR COOS BAY, OREGON

FILE 516-NB

U.S.C.G. BRIDGE INSPECTION 33CFR 117, 118

LIGHT LIST NO: 9087 **SECTOR OFFICE:** NB **LIGHT FILE NO:** 523-NB-5

1. WATERWAY NAME: Isthmus Slough
2. WATERWAY MILE: 1.0
3. LOCATION of BRIDGE: Between Coos Bay & East Side, OR
4. NAME of BRIDGE: Isthmus Slough Bridge
5. NAME of OWNER: Oregon Department of Transportation
6. OWNER PHONE NUMBER: (503) 986-3339
7. TYPE of BRIDGE: (circle one) **POSITION:** 43-21-23.000N 124-11-38.000W

118.70 SWING 118.65 FIXED 118.80 BASCULE 118.75 PONTOON 118.85 VERTICAL LIFT

BRIDGE AND PIER LIGHTING	INSTALLED	FUNCTION PROPERLY
8. AERIAL WARNING LIGHT(S) RED 360º	Y / N	Y / N
9. DRAW SPAN LIGHTS		
RED (CLOSED)	Y / N	Y / N
GREEN (OPEN)	Y / N	Y / N
10. MARGIN OF CHANNEL LIGHTS RED 180º	Y / N	Y / N
11. PIER LIGHTS RED 180º	Y / N	Y / N
12. PIER PROTECTION / FENDERING LIGHTS RED 180º	Y / N	Y / N
13. CENTER OF CHANNEL LIGHTS		
GREEN 360 º	Y / N	Y / N
WHITE 3 VERTICAL 180º	Y / N	Y / N

BRIDGE PARTICULARS	INSTALLED	FUNCTION PROPERLY
14. 118.160 CLEARANCE GAUGES	Y / N	Y / N
15. 117.55 BRIDGE REG. SIGNS	Y / N	LEGIBLE Y / N
16. FENDERING / PIER PROTECTION	Y / N	CONDITION Good / Fair / Poor
17. DEBRIS BUILD-UP		Y / N

18. DISCREPANCIES (ITEM # AND COMMENT)

_____

_____

_____

19. HOW BRIDGE WAS INSPECTED (circle two) CAR, BOAT ; DAY, NIGHT
20. DATE OF INSPECTION _____
21. INSPECTOR (PRINT) _____
22. AUX. UNIT _____
23. LOCAL C.G. GROUP PERSON NOTIFIED _____ TIME / DATE _____

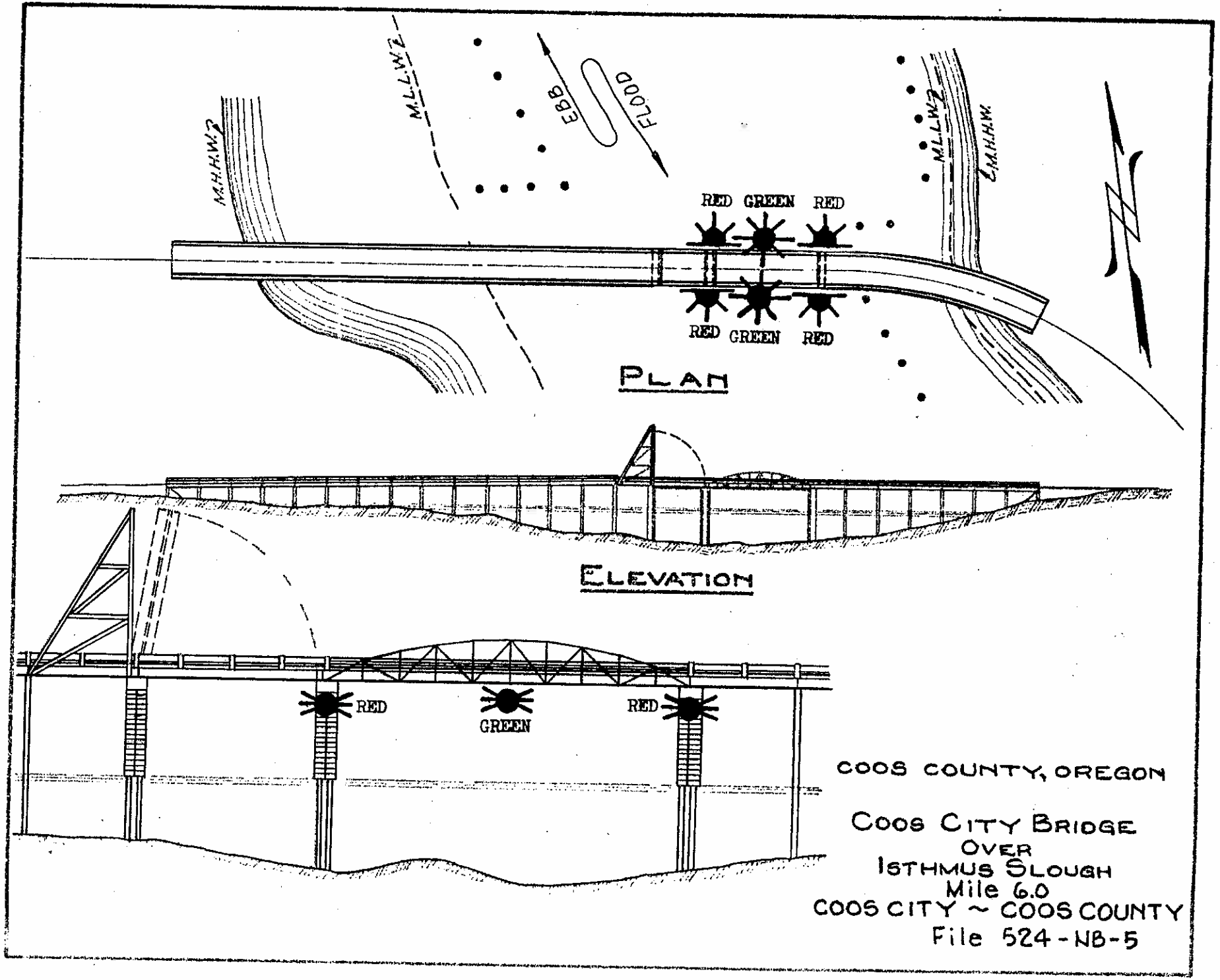
M.H.H.W.
M.L.L.W.
EBB
FLOOD
M.L.L.W.
M.H.H.W.
RED GREEN RED
RED GREEN RED
PLAN
ELEVATION
RED
GREEN
RED
COOS COUNTY, OREGON
COOS CITY BRIDGE
OVER
ISTHMUS SLOUGH
Mile 6.0
COOS CITY ~ COOS COUNTY
File 524-NB-5

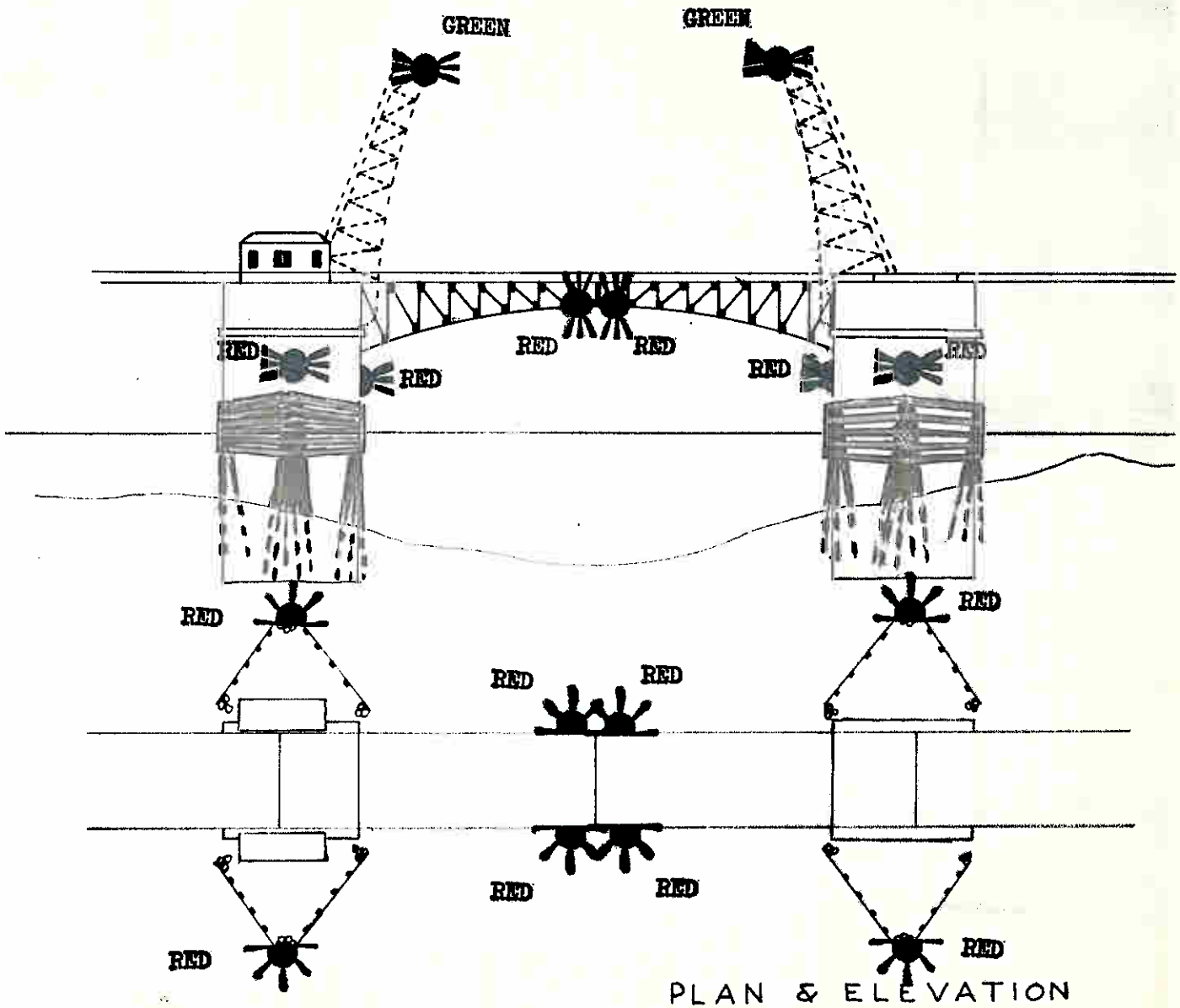

PLAN & ELEVATION
OF
ISTHMUS SLOUGH BRIDGE
Mile 1.0
FILE No. 523 - NB

14 JUNE 79

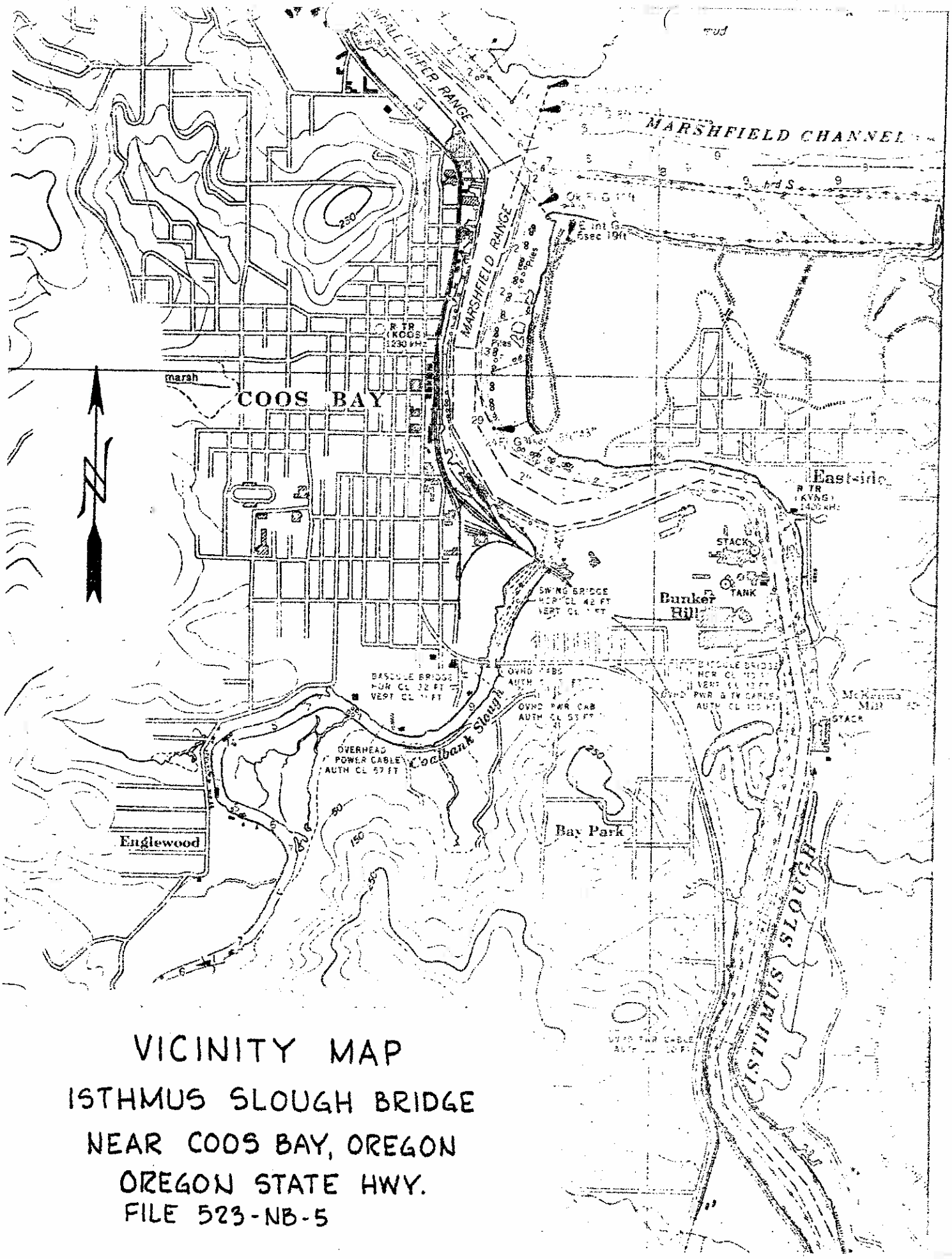

VICINITY MAP

ISTHMUS SLOUGH BRIDGE

NEAR COOS BAY, OREGON

OREGON STATE HWY.

FILE 523-NB-5

U.S.C.G. BRIDGE INSPECTION 33CFR 117, 118

LIGHT LIST NO: 9089 **SECTOR OFFICE:** NB **LIGHT FILE NO:** 524-NB-5

1. WATERWAY NAME: Isthmus Slough
2. WATERWAY MILE: 6.0
3. LOCATION of BRIDGE: Near Coos City, Coos County, OR
4. NAME of BRIDGE: Coos City Bridge
5. NAME of OWNER: Coos County
6. OWNER PHONE NUMBER: (503) 396-3121
7. TYPE of BRIDGE: (circle one) **POSITION:** 43-18-03.000N 124-12-30.000W

118.70 SWING 118.65 FIXED 118.80 BASCULE 118.75 PONTOON 118.85 VERTICAL LIFT

BRIDGE AND PIER LIGHTING	INSTALLED	FUNCTION PROPERLY
8. AERIAL WARNING LIGHT(S) RED 360º	Y / N	Y / N
9. DRAW SPAN LIGHTS		
RED (CLOSED)	Y / N	Y / N
GREEN (OPEN)	Y / N	Y / N
10. MARGIN OF CHANNEL LIGHTS RED 180º	Y / N	Y / N
11. PIER LIGHTS RED 180º	Y / N	Y / N
12. PIER PROTECTION / FENDERING LIGHTS RED 180º	Y / N	Y / N
13. CENTER OF CHANNEL LIGHTS		
GREEN 360 º	Y / N	Y / N
WHITE 3 VERTICAL 180º	Y / N	Y / N

BRIDGE PARTICULARS	INSTALLED	FUNCTION PROPERLY
14. 118.160 CLEARANCE GAUGES	Y / N	Y / N
15. 117.55 BRIDGE REG. SIGNS	Y / N	LEGIBLE Y / N
16. FENDERING / PIER PROTECTION	Y / N	CONDITION Good / Fair / Poor
17. DEBRIS BUILD-UP		Y / N

18. DISCREPANCIES (ITEM # AND COMMENT)

_____

_____

_____

19. HOW BRIDGE WAS INSPECTED (circle two) CAR, BOAT ; DAY, NIGHT
20. DATE OF INSPECTION _____
21. INSPECTOR (PRINT) _____
22. AUX. UNIT _____
23. LOCAL C.G. GROUP PERSON NOTIFIED _____ TIME / DATE _____

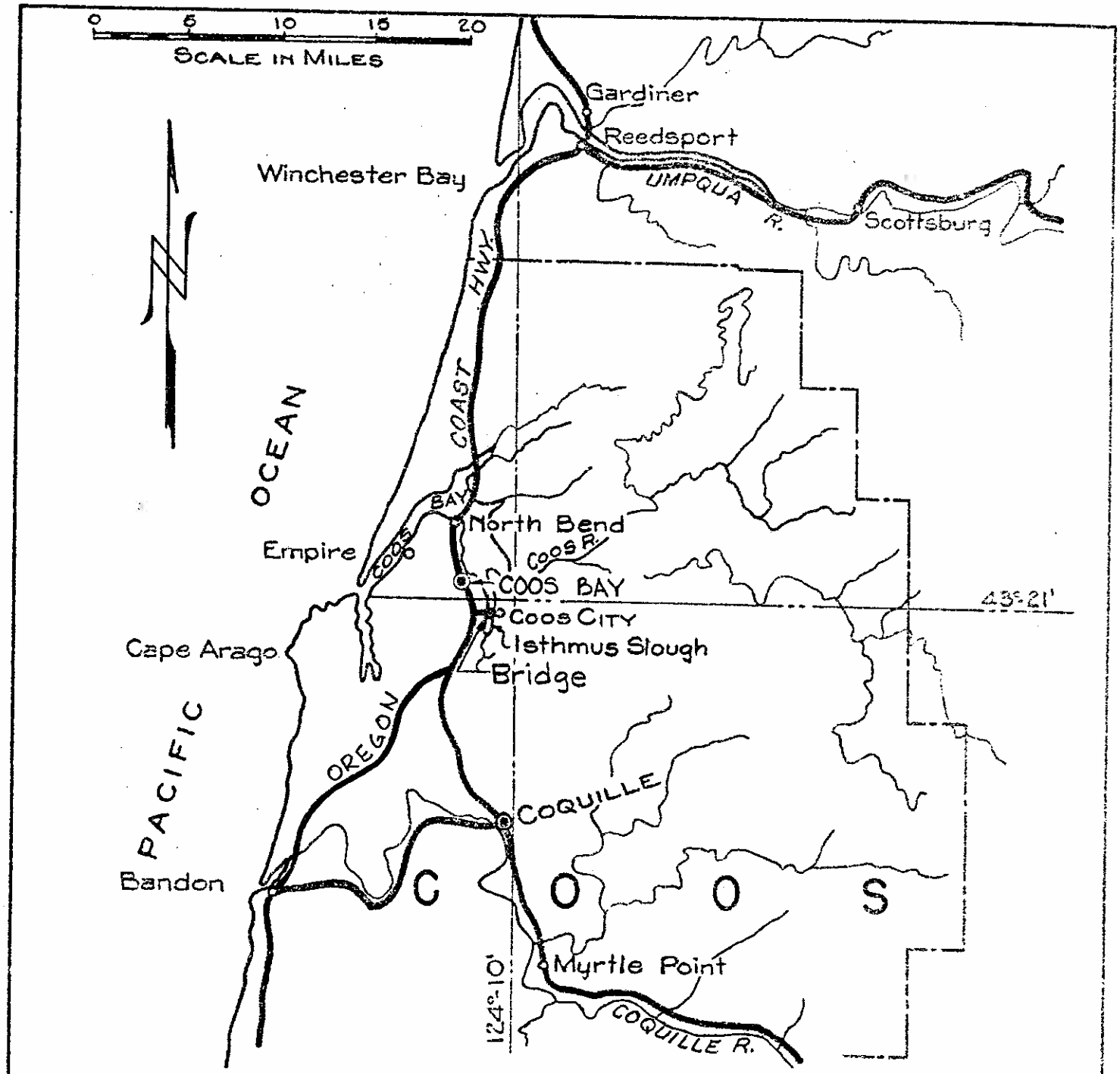

COOS COUNTY, OREGON
LOCATION MAP
COOS CITY BRIDGE
OVER
ISTHMUS SLOUGH
Mile 6.0
COOS CITY - COOS COUNTY

FILE 524-NB-5

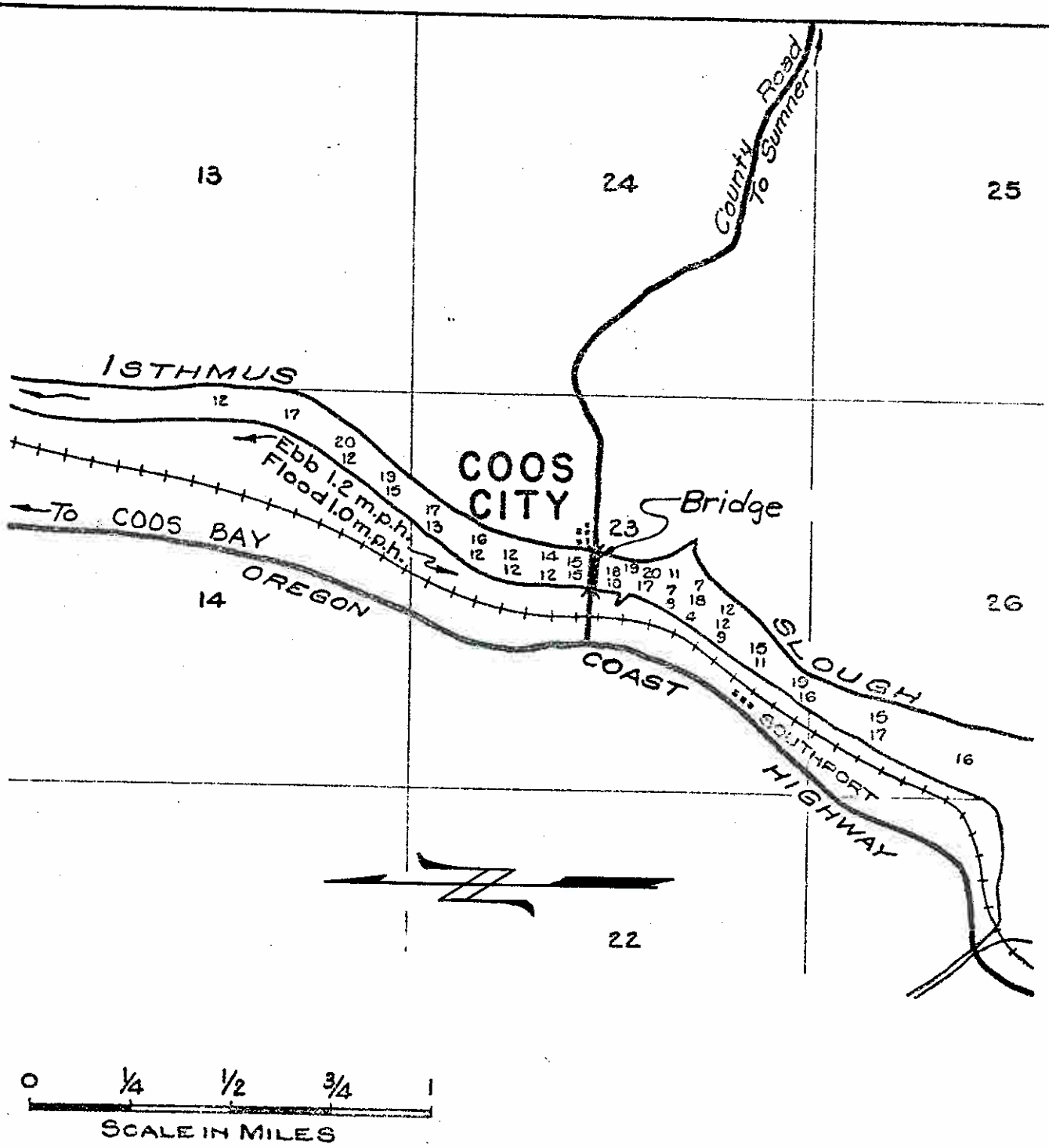

COOS COUNTY, OREGON
VICINITY MAP
COOS CITY BRIDGE
OVER
ISTHMUS SLOUGH
Mile 6.0
COOS CITY - COOS COUNTY

FILE 524-NB-5

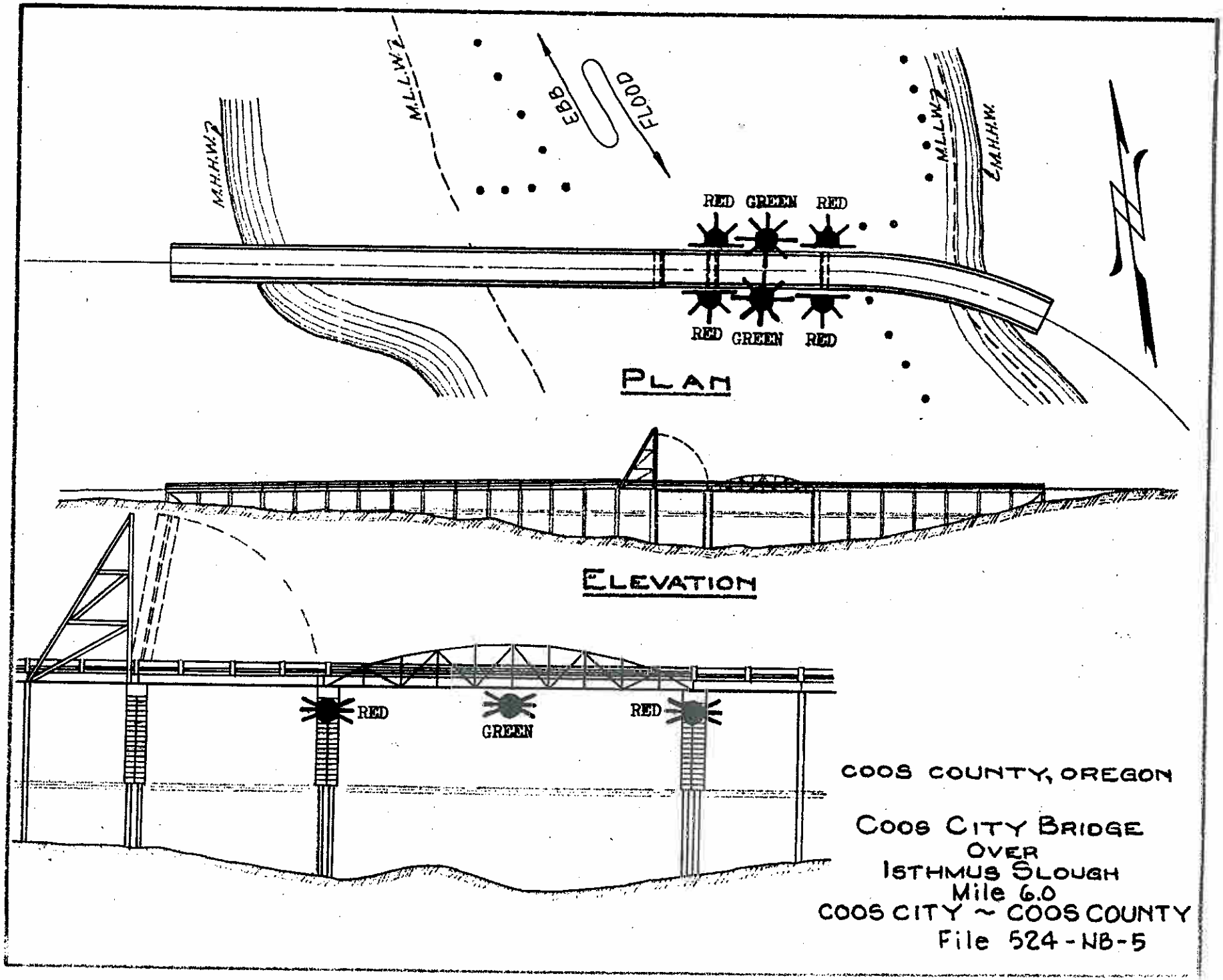
M.H.H.W.
M.L.L.W.
EBB
FLOOD
M.L.L.W.
M.H.H.W.
RED GREEN RED
RED GREEN RED
PLAN
ELEVATION
RED
GREEN
RED
COOS COUNTY, OREGON
COOS CITY BRIDGE
OVER
ISTHMUS SLOUGH
Mile 6.0
COOS CITY ~ COOS COUNTY
File 524-NB-5

U.S.C.G. BRIDGE INSPECTION 33CFR 117, 118

LIGHT LIST NO: 9180 **SECTOR OFFICE:** NB **LIGHT FILE NO:** 525-NB-5

1. WATERWAY NAME: South Slough (estuary of Coos Bay)
2. WATERWAY MILE: 0.7
3. LOCATION of BRIDGE: Charleston, Coos County, Oregon
4. NAME of BRIDGE: South Slough Bridge
5. NAME of OWNER: Oregon Department of Transportation
6. OWNER PHONE NUMBER: (503) 986-3339
7. TYPE of BRIDGE: (circle one) **POSITION:** 43-20-20.000N 124-19-16.000W

118.70 SWING 118.65 FIXED 118.80 BASCULE 118.75 PONTOON 118.85 VERTICAL LIFT

BRIDGE AND PIER LIGHTING	INSTALLED	FUNCTION PROPERLY
8. AERIAL WARNING LIGHT(S) RED 360º	Y / N	Y / N
9. DRAW SPAN LIGHTS		
RED (CLOSED)	Y / N	Y / N
GREEN (OPEN)	Y / N	Y / N
10. MARGIN OF CHANNEL LIGHTS RED 180º	Y / N	Y / N
11. PIER LIGHTS RED 180º	Y / N	Y / N
12. PIER PROTECTION / FENDERING LIGHTS RED 180º	Y / N	Y / N
13. CENTER OF CHANNEL LIGHTS		
GREEN 360 º	Y / N	Y / N
WHITE 3 VERTICAL 180º	Y / N	Y / N

BRIDGE PARTICULARS	INSTALLED	FUNCTION PROPERLY
14. 118.160 CLEARANCE GAUGES	Y / N	Y / N
15. 117.55 BRIDGE REG. SIGNS	Y / N	LEGIBLE Y / N
16. FENDERING / PIER PROTECTION	Y / N	CONDITION Good / Fair / Poor
17. DEBRIS BUILD-UP		Y / N

18. DISCREPANCIES (ITEM # AND COMMENT)

_____

_____

_____

19. HOW BRIDGE WAS INSPECTED (circle two) CAR, BOAT ; DAY, NIGHT
20. DATE OF INSPECTION _____
21. INSPECTOR (PRINT) _____
22. AUX. UNIT _____
23. LOCAL C.G. GROUP PERSON NOTIFIED _____ TIME / DATE _____

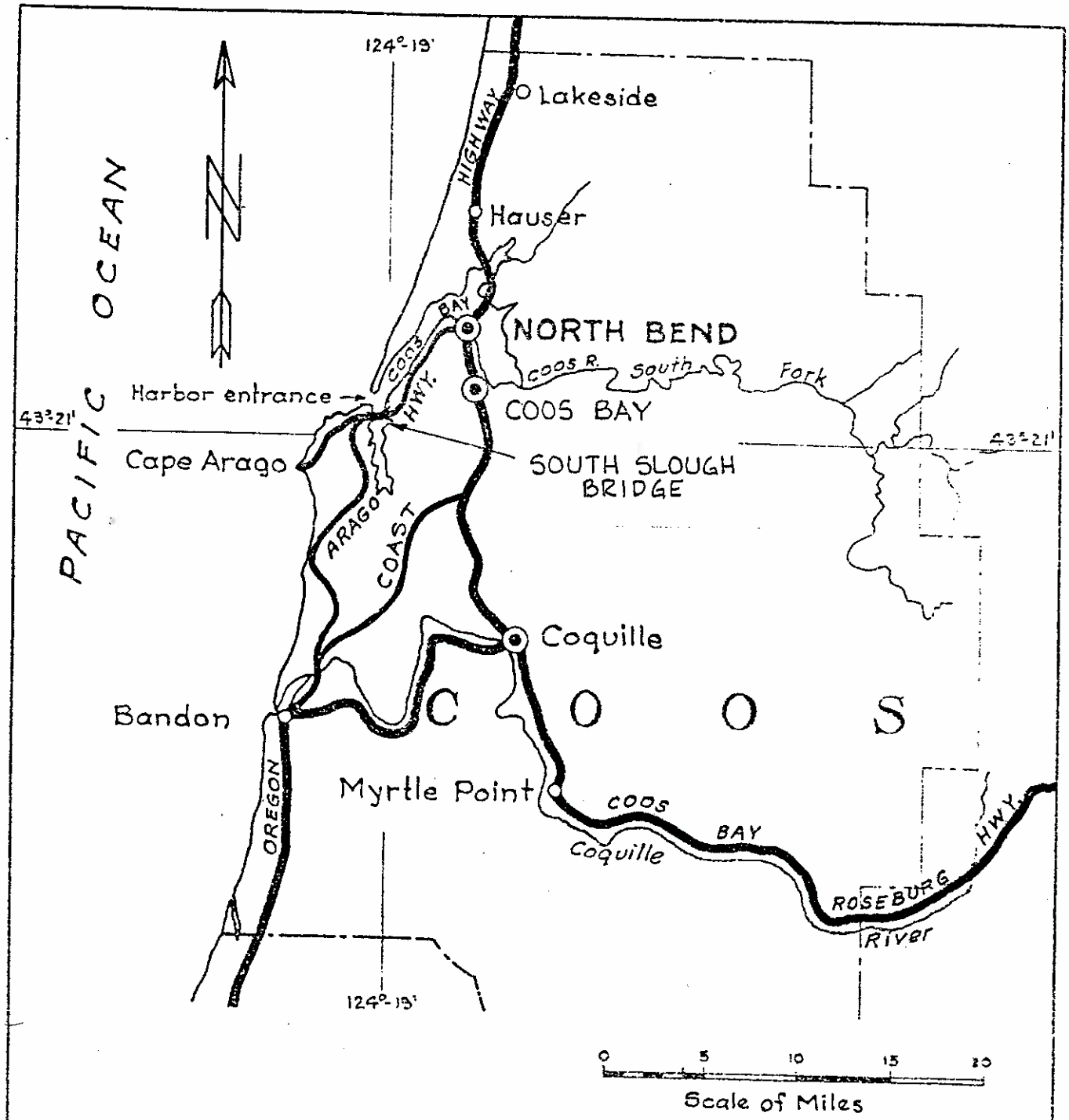

LOCATION MAP
SOUTH SLOUGH BRIDGE
ON CAPE ARAGO HIGHWAY-COOS COUNTY

FILE 525-NB-5

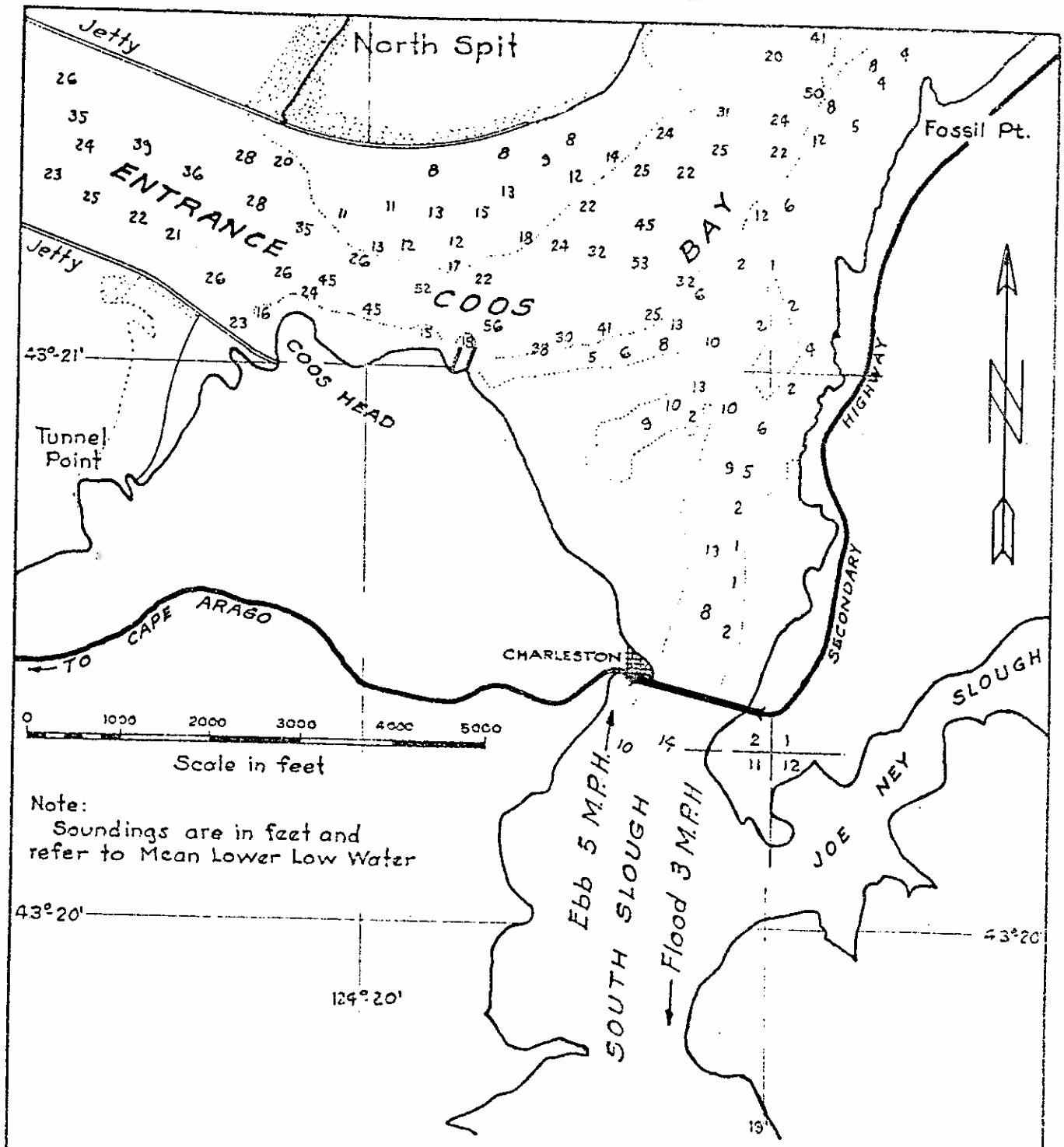

VICINITY MAP
SOUTH SLOUGH BRIDGE
ON CAPE ARAGO HIGHWAY- COOS COUNTY

FILE 525 - NB - 5

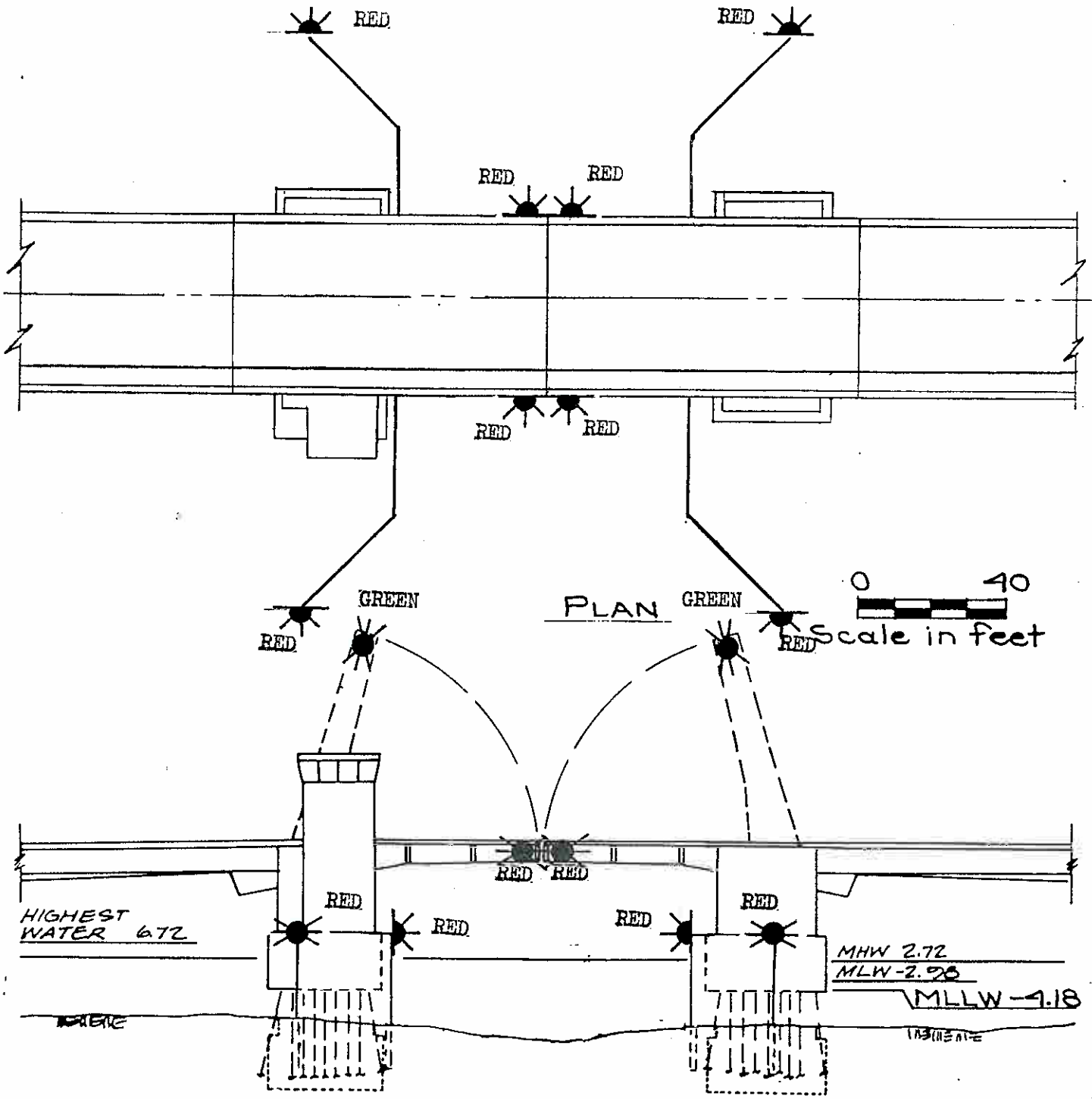

SOUTH SLOUGH BRIDGE

OREGON DEPT. OF TRANSPORTATION

AT RIVERMILE 0.7 CHARLESTON CHANNEL
OF COOS BAY, CHARLESTON, OREGON
COOS COUNTY

MAY 1987

FILE 525-NB-5

SHEET 3 of 3

DATUM: NATIONAL GEODETIC VERTICAL DATUM OF 1929 MEAN SEA LEVEL

U.S.C.G. BRIDGE INSPECTION 33CFR 117, 118

LIGHT LIST NO: 8727 **SECTOR OFFICE:** NB **LIGHT FILE NO:** 527-NB-5

1. WATERWAY NAME: Coquille River
2. WATERWAY MILE: 3.5
3. LOCATION of BRIDGE: Near Bandon, Coos County, Oregon
4. NAME of BRIDGE: Bullards Bridge
5. NAME of OWNER: Oregon Department of Transportation
6. OWNER PHONE NUMBER: (503) 986-3339
7. TYPE of BRIDGE: (circle one) **POSITION:** 43-08-49.000N 124-23-44.000W

118.70 SWING 118.65 FIXED 118.80 BASCULE 118.75 PONTOON 118.85 VERTICAL LIFT

BRIDGE AND PIER LIGHTING	INSTALLED	FUNCTION PROPERLY
8. AERIAL WARNING LIGHT(S) RED 360º	Y / N	Y / N
9. DRAW SPAN LIGHTS		
RED (CLOSED)	Y / N	Y / N
GREEN (OPEN)	Y / N	Y / N
10. MARGIN OF CHANNEL LIGHTS RED 180º	Y / N	Y / N
11. PIER LIGHTS RED 180º	Y / N	Y / N
12. PIER PROTECTION / FENDERING LIGHTS RED 180º	Y / N	Y / N
13. CENTER OF CHANNEL LIGHTS		
GREEN 360 º	Y / N	Y / N
WHITE 3 VERTICAL 180º	Y / N	Y / N

BRIDGE PARTICULARS	INSTALLED	FUNCTION PROPERLY
14. 118.160 CLEARANCE GAUGES	Y / N	Y / N
15. 117.55 BRIDGE REG. SIGNS	Y / N	LEGIBLE Y / N
16. FENDERING / PIER PROTECTION	Y / N	CONDITION Good / Fair / Poor
17. DEBRIS BUILD-UP		Y / N

18. DISCREPANCIES (ITEM # AND COMMENT)

_____

_____

_____

19. HOW BRIDGE WAS INSPECTED (circle two) CAR, BOAT ; DAY, NIGHT
20. DATE OF INSPECTION _____
21. INSPECTOR (PRINT) _____
22. AUX. UNIT _____
23. LOCAL C.G. GROUP PERSON NOTIFIED _____ TIME / DATE _____

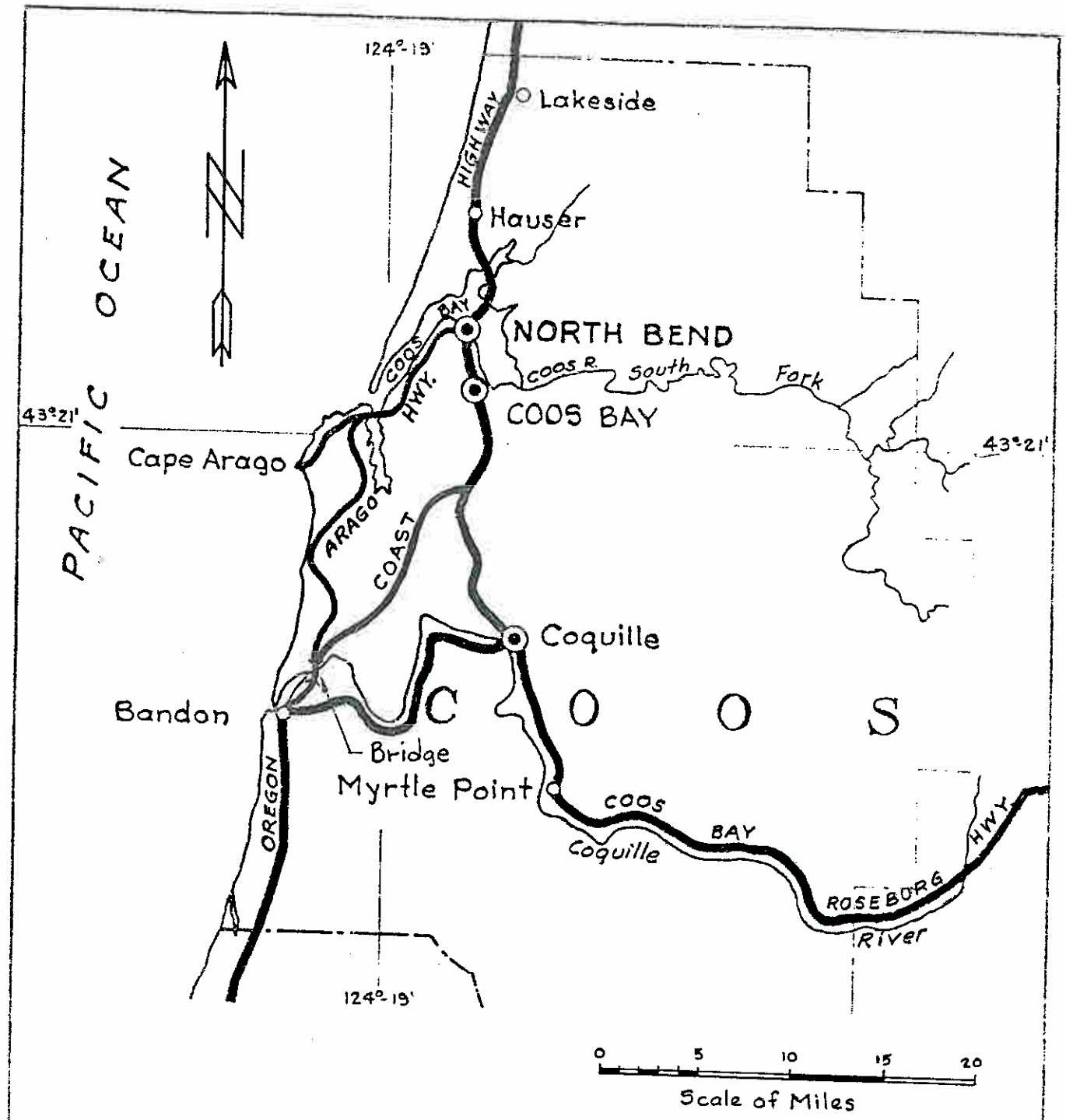

LOCATION MAP
BRIDGE
OVER
COQUILLE RIVER
NEAR
BANDON, OREGON
FILE 527-NB-5

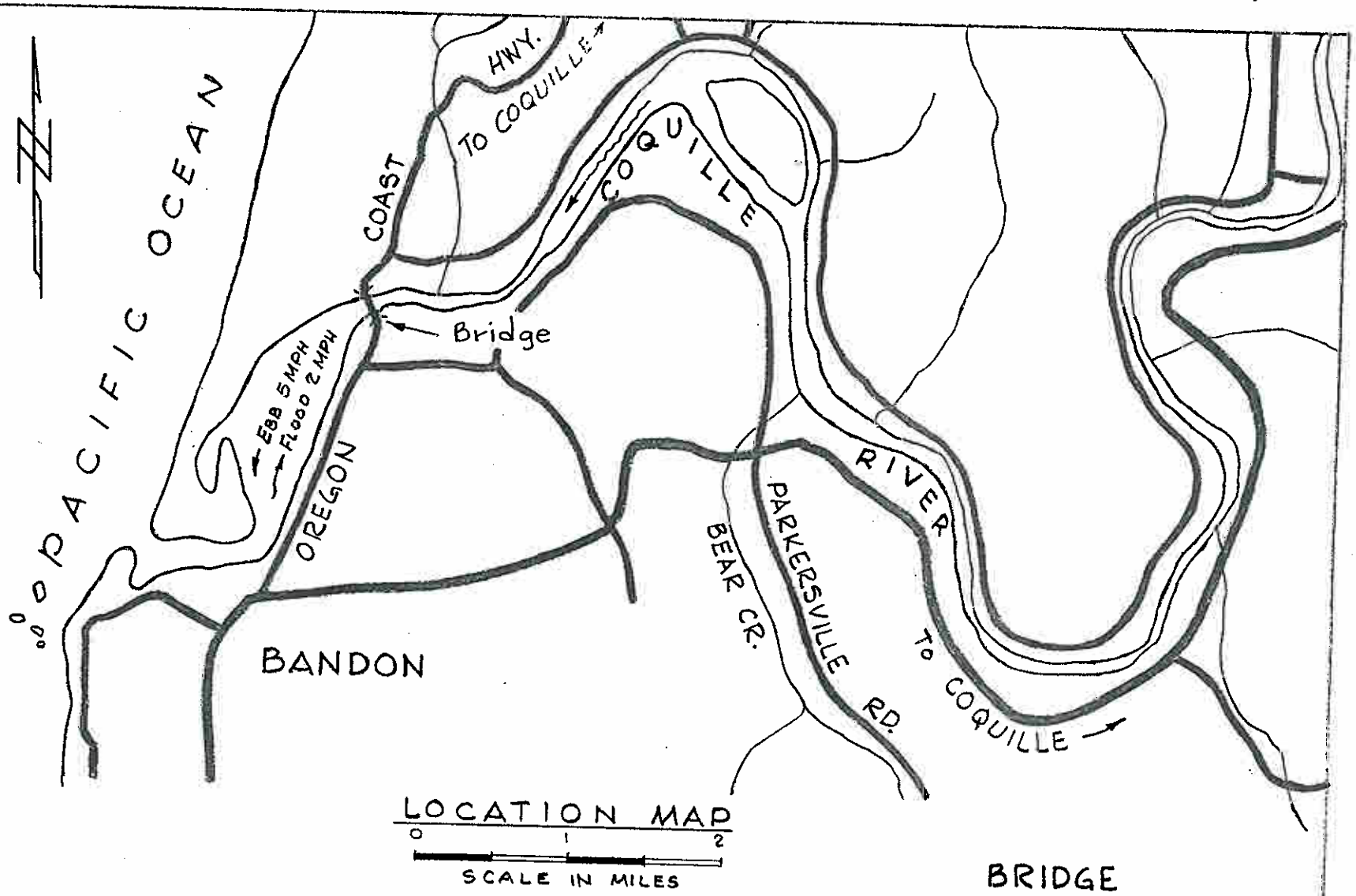

BRIDGE
OVER
COQUILLE RIVER
AT
BULLARDS FERRY - COOS COUNTY
OREGON COAST HIGHWAY
S. 17, 18, T. 28 S. R. 14 W. WM
FILE 527-NB-5

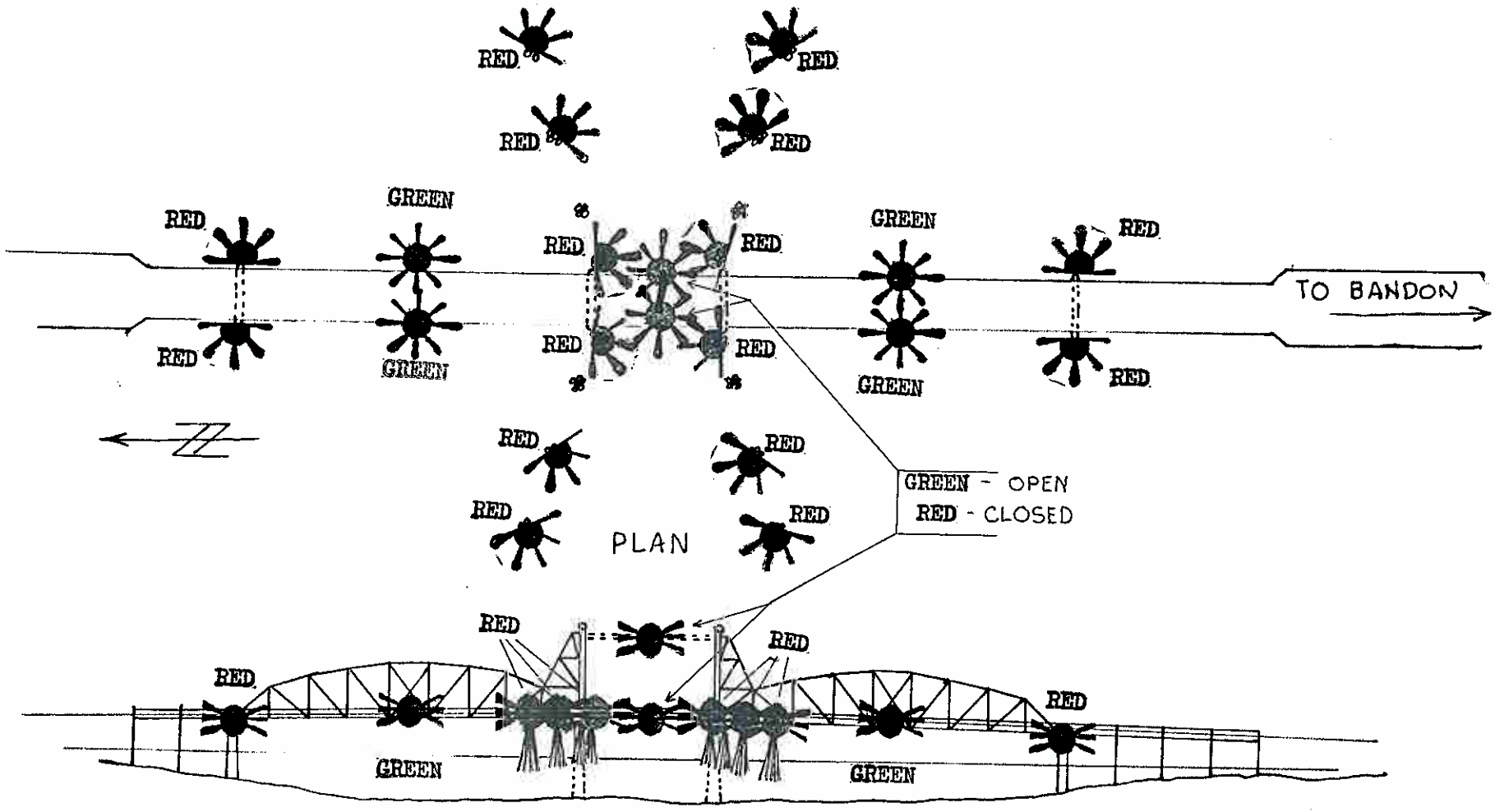

ELEVATION

OREGON DEPT. OF TRANSPORTATION
BULLARDS FERRY BRIDGE
COQUILLE RIVER, MILE 3.5
BANDON OREGON
FILE 527-NB-5

15 JUNE 79
MA.